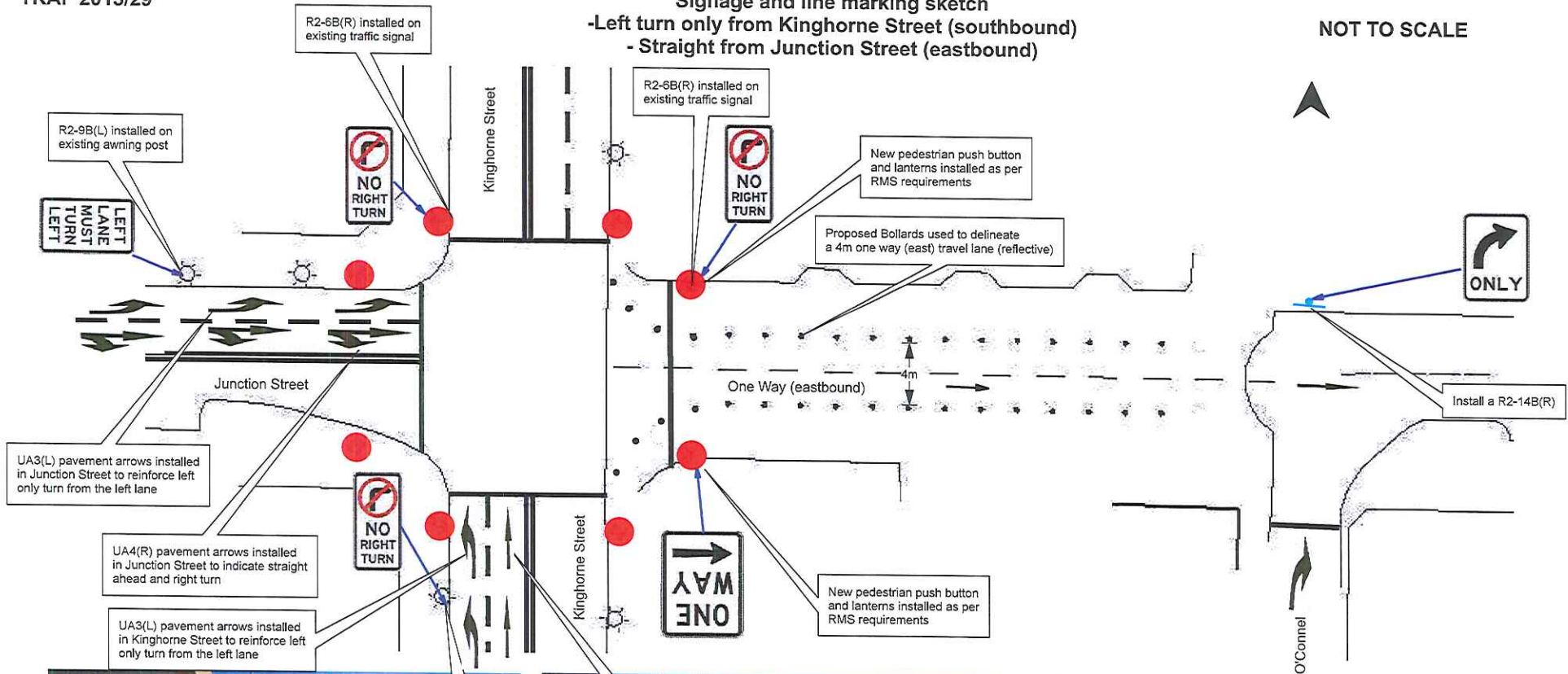


TRAF 2013/29

**Junction Court Redevelopment
Signage and line marking sketch**
- Left turn only from Kinghorne Street (southbound)
- Straight from Junction Street (eastbound)

NOT TO SCALE



Photograph 1 -
Kinghorne Street (looking north)

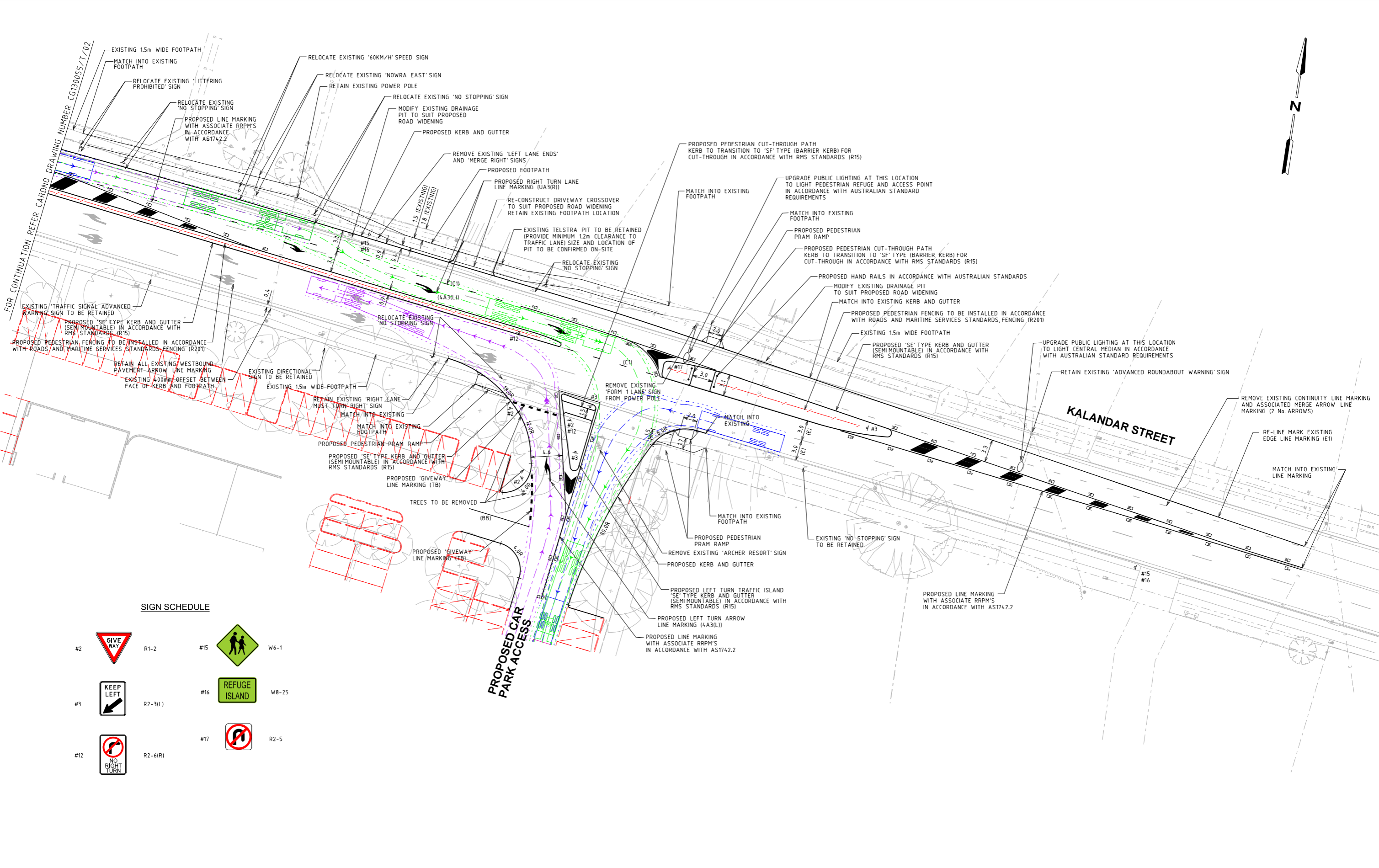


Photograph 2 -
Junction Street (looking east)



Photograph 3 -
O'Connell Lane (looking north)

DATE PLOTTED: 16/04/2013 9:10:02 AM BY: Trevor Waugh



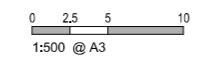
SIGN SCHEDULE

#2		R1-2	#15		W6-1
#3		R2-3(L)	#16		W8-25
#12		R2-6(R)	#17		R2-5

CAD FILE: cc:\cra\raff\2013\CG\30055\Drawings\CG\30055T01.dwg

Rev	Date	Description	Drawn	Appr.
P4	09.04.13	INCORPORATED COUNCIL COMMENTS	TCW	EM
P3	04.04.13	MODIFIED FOOTPATH ALIGNMENT	TCW	EM
P2	03.04.13	INCORPORATED COUNCIL COMMENTS	TCW	EM
P1	12.03.13	ISSUED FOR INFORMATION	TCW	EM

© Cardno Limited All Rights Reserved.
 This document is produced by Cardno Limited solely for the benefit of and use by the client in accordance with the terms of the retainer. Cardno Limited does not and shall not assume any responsibility or liability whatsoever to any third party arising out of any use or reliance by third party on the content of this document.



WARNING
 BEWARE OF UNDERGROUND SERVICES
 THE LOCATIONS OF UNDERGROUND SERVICES SHOWN ARE APPROXIMATE ONLY AND THEIR EXACT POSITION SHOULD BE PROVEN ON SITE.

1. BASE INFORMATION SUPPLIED BY CARDNO HARD & FORESTER REF No. 116266590
2. ALL DIMENSIONS TO FACE OF KERB AND GUTTER U.N.O
3. ROAD KALANDAR STREET - SPEED ZONE 60KM/H
4. INSTALL ALL SIGNS IN ACCORDANCE WITH AUSTRALIAN STANDARDS AND RMS GUIDELINES AND REMOVE ALL REDUNDANT SIGNS
5. LINE MARK IN ACCORDANCE WITH AUSTRALIAN STANDARDS AND RMS GUIDELINES AND REMOVE ALL REDUNDANT LINE MARKING
6. INSTALL RRPM'S AND REMOVE ANY REDUNDANT MARKERS
7. INSTALL PEDESTRIAN FENCING AS SHOWN IN ACCORDANCE WITH RMS STANDARDS FENCING (R201)
8. ALL KERB AND GUTTER TO BE 'SA' TYPE IN ACCORDANCE WITH RMS STANDARDS (R15) UNLESS NOTED OTHERWISE

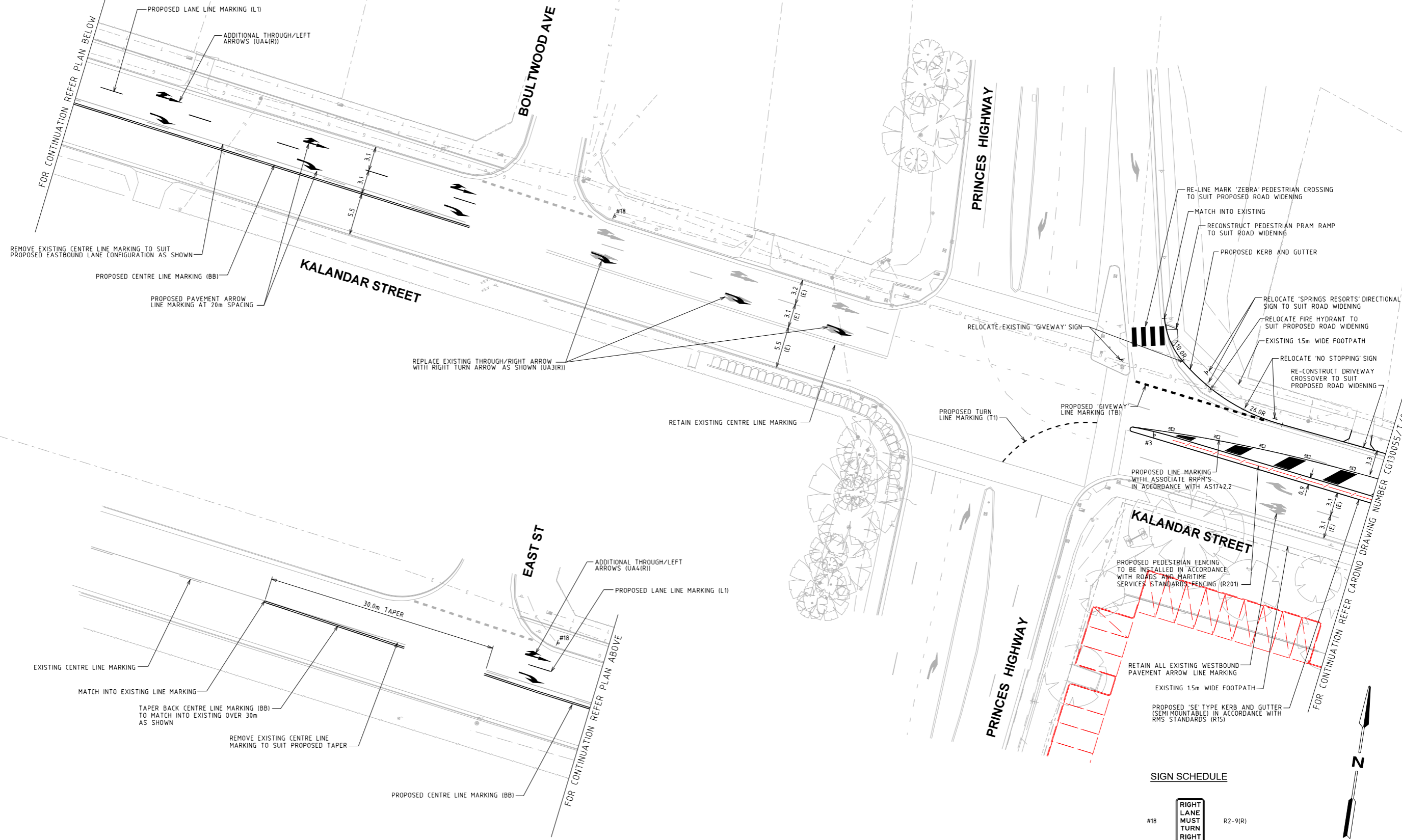
ABN: 47 106 610 913
 150 Oxford Street, Collingwood, VIC Australia 3066
 Phone (+61 3) 8415 7777 Fax (+61 3) 8415 7788
 Email: victoria@cardno.com.au Web: www.cardno.com.au/victoria

Drawn	TCW
Designed	TCW
Checked	EM
Authorised	EM

Client	ALH GROUP PTY LTD
Project	PROPOSED DAN MURPHY'S KALANDAR STREET NOWRA
Title	KALANDAR STREET PROPOSED ACCESS TREATMENT FUNCTIONAL LAYOUT PLAN SHEET 1 OF 2

Status	PRELIMINARY		
	NOT TO BE USED FOR CONSTRUCTION PURPOSES		
Date	12.03.13	Scale	1:500
Project Number	CG130055	Sheet Number	T 01
		Revision	P4

DATE PLOTTED: 16/04/2013 9:04:45 AM BY: Trevor Waugh



CAD FILE: cc:\CRA\TRAFF\2013\CG130055\Drawings\CG130055T02.dwg

Rev	Date	Description	Drawn	Appr.
P2	09.04.13	INCORPORATED COUNCIL COMMENTS	TCW	EM
P1	12.03.13	ISSUED FOR INFORMATION	TCW	EM

© Cardno Limited All Rights Reserved.
 This document is produced by Cardno Limited solely for the benefit of and use by the client in accordance with the terms of the retainer. Cardno Limited does not and shall not assume any responsibility or liability whatsoever to any third party arising out of any use or reliance by third party on the content of this document.

0 2.5 5 10
 1:500 @ A3

WARNING
 BEWARE OF UNDERGROUND SERVICES
 THE LOCATIONS OF UNDERGROUND SERVICES SHOWN ARE APPROXIMATE ONLY AND THEIR EXACT POSITION SHOULD BE PROVIDED ON SITE.

1. BASE INFORMATION SUPPLIED BY CARDNO HARD & FORESTER REF No. 116266500
2. ALL DIMENSIONS TO FACE OF KERB AND GUTTER U.N.O
3. ROAD KALANDAR STREET - SPEED ZONE 60KM/H
4. INSTALL ALL SIGNS IN ACCORDANCE WITH AUSTRALIAN STANDARDS AND RMS GUIDELINES AND REMOVE ALL REDUNDANT SIGNS.
5. LINE MARK IN ACCORDANCE WITH AUSTRALIAN STANDARDS AND RMS GUIDELINES AND REMOVE ALL REDUNDANT LINE MARKING.
6. INSTALL RPPM'S AND REMOVE ANY REDUNDANT MARKERS.
7. INSTALL PEDESTRIAN FENCING AS SHOWN IN ACCORDANCE WITH RMS STANDARDS FENCING (R201)
8. ALL KERB AND GUTTER TO BE 'SA' TYPE IN ACCORDANCE WITH RMS STANDARDS (R15) UNLESS NOTED OTHERWISE

Cardno
 Shaping the Future

ABN: 47 106 610 913
 150 Oxford Street, Collingwood, VIC Australia 3066
 Phone (+61 3) 8415 7777 Fax (+61 3) 8415 7788
 Email: victoria@cardno.com.au Web: www.cardno.com.au/victoria

Drawn	TCW
Designed	TCW
Checked	EM
Authorised	EM

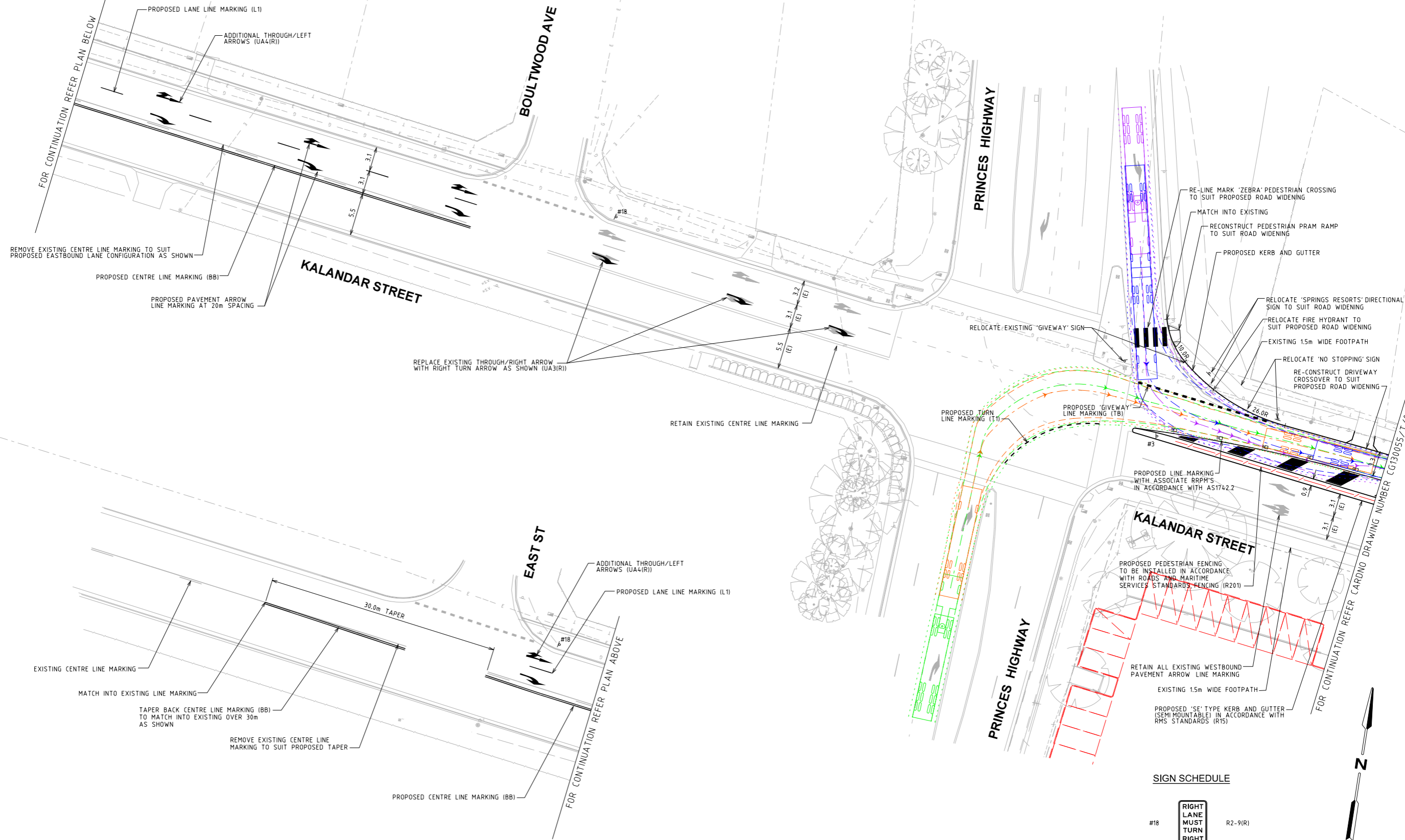
Client: **ALH GROUP PTY LTD**

Project: **PROPOSED DAN MURPHY'S KALANDAR STREET NOWRA**

Title: **KALANDAR STREET PROPOSED ACCESS TREATMENT FUNCTIONAL LAYOUT PLAN SHEET 2 OF 2**

Status	PRELIMINARY		
	NOT TO BE USED FOR CONSTRUCTION PURPOSES		
Date	12.03.13	Scale	1:500
Project Number	CG130055	Sheet Number	T 02
		Revision	P2

DATE PLOTTED: 16/04/2013 9:10:47 AM BY: Trevor Waugh



CAD FILE: cc:\cra\raff\2013\CG130055\Drawings\CG130055T02.dwg

Rev	Date	Description	Drawn	Appr.
P2	09.04.13	INCORPORATED COUNCIL COMMENTS	TCW	EM
P1	12.03.13	ISSUED FOR INFORMATION	TCW	EM

© Cardno Limited All Rights Reserved.
 This document is produced by Cardno Limited solely for the benefit of and use by the client in accordance with the terms of the retainer. Cardno Limited does not and shall not assume any responsibility or liability whatsoever to any third party arising out of any use or reliance by third party on the content of this document.

0 2.5 5 10
 1:500 @ A3

WARNING
 BEWARE OF UNDERGROUND SERVICES
 THE LOCATIONS OF UNDERGROUND SERVICES SHOWN ARE APPROXIMATE ONLY AND THEIR EXACT POSITION SHOULD BE PROVIDED ON SITE.

1. BASE INFORMATION SUPPLIED BY CARDNO HARD & FORESTER REF No. 116266500
2. ALL DIMENSIONS TO FACE OF KERB AND GUTTER U.N.D
3. ROAD KALANDAR STREET - SPEED ZONE 60KM/H
4. INSTALL ALL SIGNS IN ACCORDANCE WITH AUSTRALIAN STANDARDS AND RMS GUIDELINES AND REMOVE ALL REDUNDANT SIGNS.
5. LINE MARK IN ACCORDANCE WITH AUSTRALIAN STANDARDS AND RMS GUIDELINES AND REMOVE ALL REDUNDANT LINE MARKING.
6. INSTALL RRPMS AND REMOVE ANY REDUNDANT MARKERS.
7. INSTALL PEDESTRIAN FENCING AS SHOWN IN ACCORDANCE WITH RMS STANDARDS FENCING (R201)
8. ALL KERB AND GUTTER TO BE 'SA' TYPE IN ACCORDANCE WITH RMS STANDARDS (R15) UNLESS NOTED OTHERWISE

Cardno
 Shaping the Future

ABN: 47 106 610 913
 150 Oxford Street, Collingwood, VIC Australia 3066
 Phone (+61 3) 8415 7777 Fax (+61 3) 8415 7788
 Email: victoria@cardno.com.au Web: www.cardno.com.au/victoria

Drawn	TCW
Designed	TCW
Checked	EM
Authorised	EM

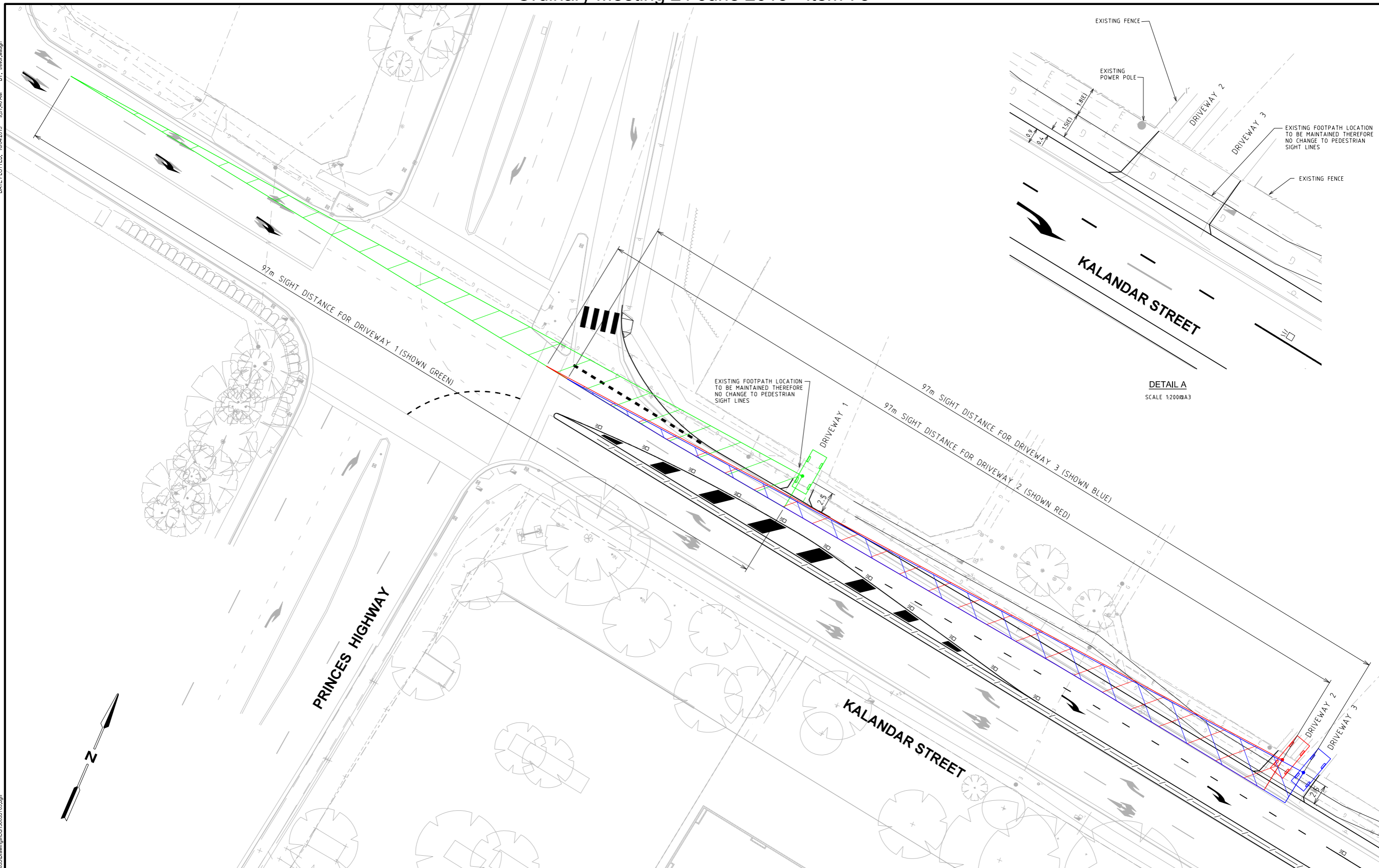
Client: **ALH GROUP PTY LTD**

Project: **PROPOSED DAN MURPHY'S KALANDAR STREET NOWRA**

Title: **KALANDAR STREET PROPOSED ACCESS TREATMENT FUNCTIONAL LAYOUT PLAN SHEET 2 OF 2**

Status	PRELIMINARY		
	NOT TO BE USED FOR CONSTRUCTION PURPOSES		
Date	12.03.13	Scale	1:500
Project Number	CG130055	Sheet Number	T 02
		Revision	P2

DATE PLOTTED: 16/04/2013 9:01:46 AM BY: Trevor.Waugh



Rev	Date	Description	Drawn	Appr.
P2	16.04.13	ADOPTED AS2890.1 SIGHT DISTANCE REQUIREMENTS	TCW	EM
P1	03.04.13	ISSUED FOR INFORMATION	TCW	EM

© Cardno Limited All Rights Reserved.
 This document is produced by Cardno Limited solely for the benefit of and use by the client in accordance with the terms of the retainer. Cardno Limited does not and shall not assume any responsibility or liability whatsoever to any third party arising out of any use or reliance by third party on the content of this document.

0 2 4 8
 1:400 @ A3

WARNING
 BEWARE OF UNDERGROUND SERVICES
 THE LOCATIONS OF UNDERGROUND SERVICES SHOWN ARE APPROXIMATE ONLY AND THEIR EXACT POSITION SHOULD BE PROVIDED ON SITE.

1. SIGHT DISTANCE FOR DRIVEWAY ACCESS BASED ON AS2890.1, SECTION 3.2.4

Cardno
 Shaping the Future

ABN: 47 106 610 913
 150 Oxford Street, Collingwood, VIC Australia 3066
 Phone (+61 3) 8415 7777 Fax (+61 3) 8415 7788
 Email: victoria@cardno.com.au Web: www.cardno.com.au/victoria

Drawn	TCW
Designed	TCW
Checked	EM
Authorised	EM

Client	ALH GROUP PTY LTD
Project	PROPOSED DAN MURPHY'S KALANDAR STREET NOWRA
Title	KALANDAR STREET PROPOSED ACCESS TREATMENT DRIVEWAY SIGHT DISTANCES

Status	PRELIMINARY		
NOT TO BE USED FOR CONSTRUCTION PURPOSES			
Date	03.04.13	Scale	1:400
Project Number	CG130055	Sheet Number	T 03
Revision		Revision	P2