

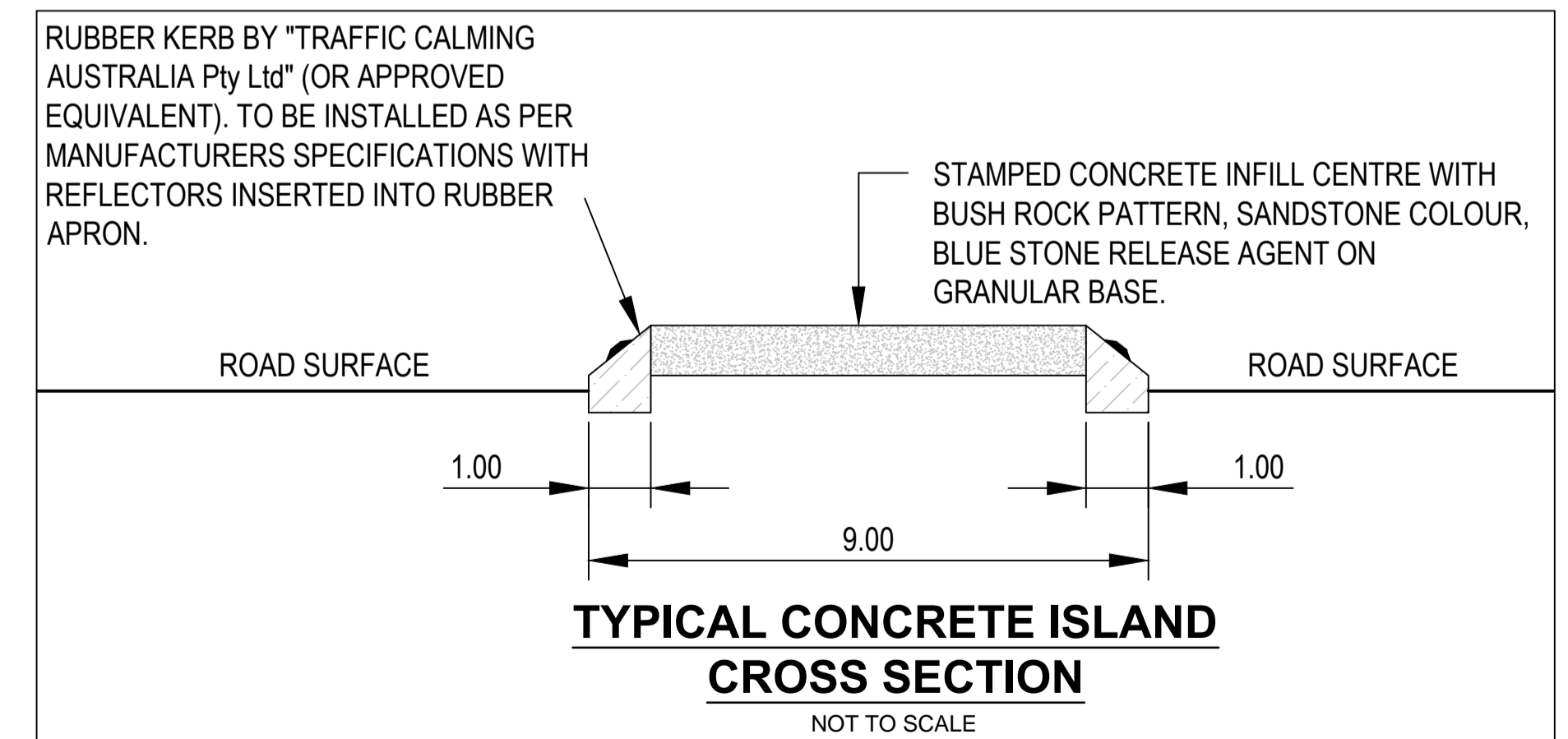
- NOTES:**
1. ALL TB LINES R9.5m
  2. BB TO BE 30.0m BACK FROM HOLD LINE WITH REFLECTORS EITHER SIDE.
  3. SIGNPOSTING A AND D TO BE 10m BACK FROM HOLD LINE.
  4. SIGNPOSTING B TO BE 60m - 80m BACK FROM HOLD LINE & IN ACCORDANCE WITH AS1742.2.
  5. ENTRANCE / EXIT LANES TO ROUNDABOUT TO BE MIN. 4m.
  6. ALL SIGNS TO BE MIN. 1m CLEAR DRIVEWAY.




**VIEW 1**  
NOT TO SCALE




**VIEW 2**  
NOT TO SCALE



**R5-400 (R) SIGNPOSTING**  
**DETAIL A**  
NOT TO SCALE



**W2-7 SIGNPOSTING**  
**DETAIL B**  
NOT TO SCALE



**R1-3 SIGNPOSTING**  
**DETAIL C**  
NOT TO SCALE



**R5-400 (L) SIGNPOSTING**  
**DETAIL D**  
NOT TO SCALE


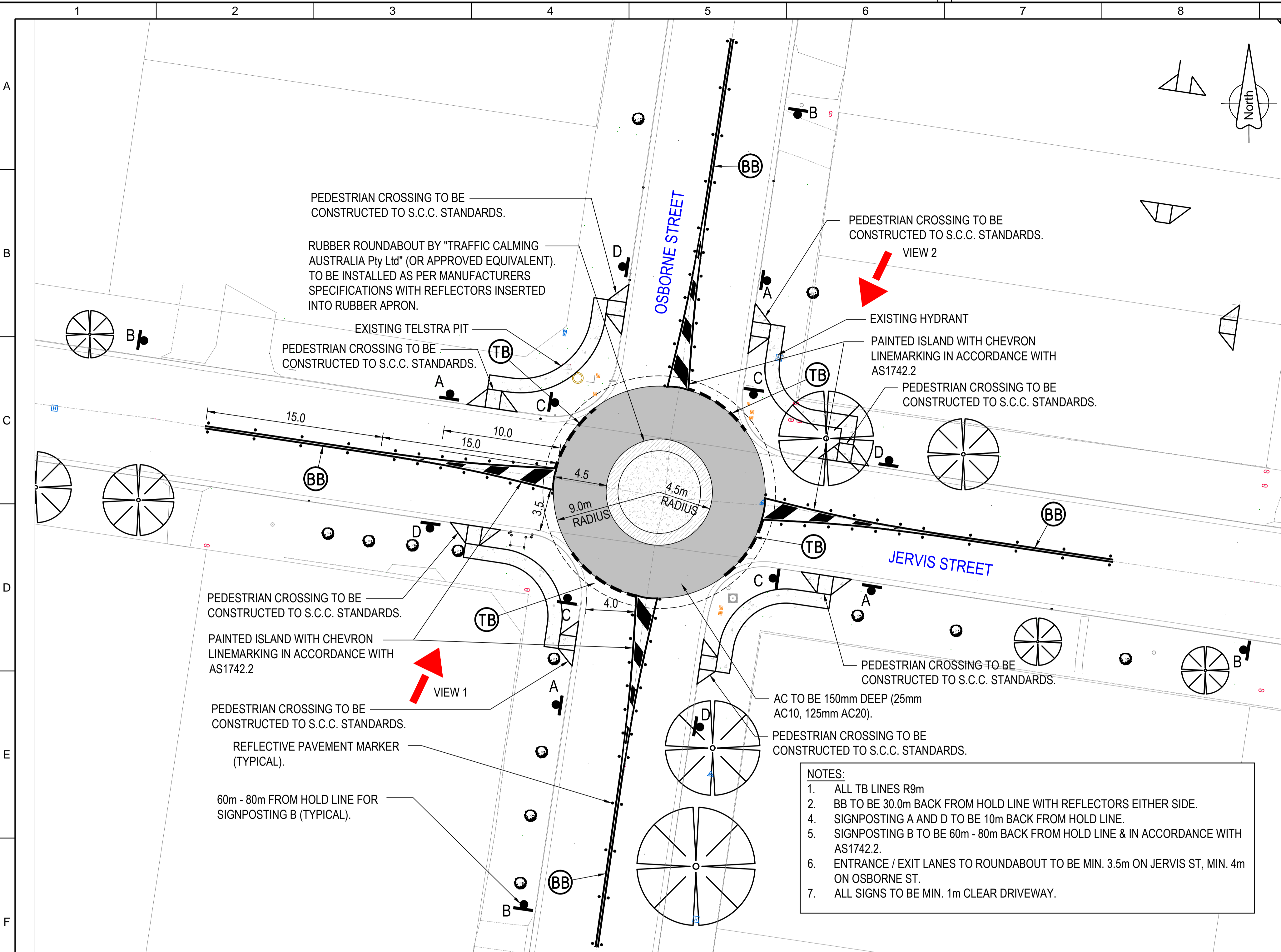
DESIGNED: M.Tipton	SURVEYED: _____	AMENDMENTS
DRAWN: M.Tipton	FIELD BOOK: _____	
CHECKED: _____	ORIGIN OF LEVELS: _____	
APPROVED: _____	DATUM: AHD	
DRAWING FILE: 130212-5196_03.DWG	CIVILCAD FILE: _____.ccx	



**CITY OF SHOALHAVEN**  
BERRY STREET, NOWRA  
MIST INTERSECTION TREATMENTS  
INTERSECTION OF BERRY & DOUGLAS PLAN AND DETAILS

SCALE:  
1:200 for A1 size plot, 1:400 for A3 size plot  
Do not scale off drawings.  
Confirm all dimensions on site prior to start of construction.  
NOTE:  
This drawing, design and the copyright therein are the property of Shoalhaven City Council. It has been produced by the City Services - Project Delivery Section and must not be used, reproduced or copied wholly or in part without the permission of the Project Delivery Manager.

DIRECTOR CITY SERVICES & OPERATIONS: DATE: \_\_\_\_\_  
**Draft Copy Only**  
- PLAN REFERENCE -  
**5196\_03**



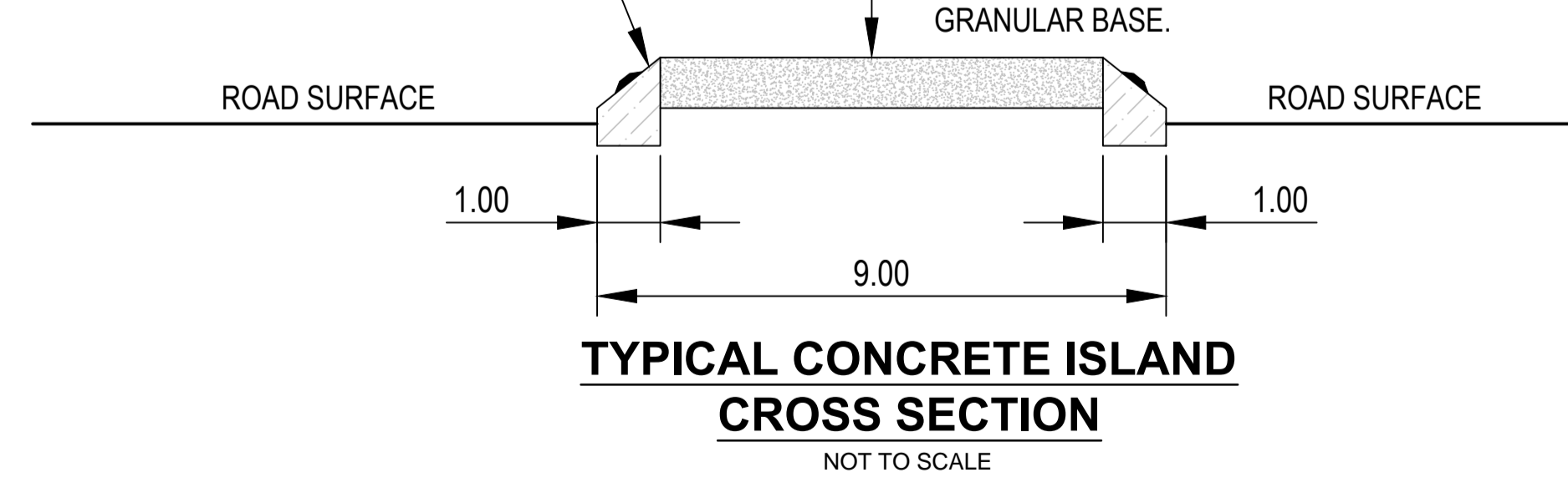
**VIEW 1**  
NOT TO SCALE




**VIEW 2**  
NOT TO SCALE

- NOTES:**
1. ALL TB LINES R9m
  2. BB TO BE 30.0m BACK FROM HOLD LINE WITH REFLECTORS EITHER SIDE.
  3. SIGNPOSTING A AND D TO BE 10m BACK FROM HOLD LINE.
  4. SIGNPOSTING B TO BE 60m - 80m BACK FROM HOLD LINE & IN ACCORDANCE WITH AS1742.2.
  5. ENTRANCE / EXIT LANES TO ROUNDABOUT TO BE MIN. 3.5m ON JERVIS ST, MIN. 4m ON OSBORNE ST.
  6. ALL SIGNS TO BE MIN. 1m CLEAR DRIVEWAY.

RUBBER KERB BY "TRAFFIC CALMING AUSTRALIA Pty Ltd" (OR APPROVED EQUIVALENT). TO BE INSTALLED AS PER MANUFACTURERS SPECIFICATIONS WITH REFLECTORS INSERTED INTO RUBBER APRON.



**R5-400 (R)**  
**SIGNPOSTING**  
**DETAIL A**  
NOT TO SCALE



**W2-7**  
**SIGNPOSTING**  
**DETAIL B**  
NOT TO SCALE



**R1-3**  
**SIGNPOSTING**  
**DETAIL C**  
NOT TO SCALE



**R5-400 (L)**  
**SIGNPOSTING**  
**DETAIL D**  
NOT TO SCALE

DESIGNED: Ral Aimasso	SURVEYED: _____	AMENDMENTS
DRAWN: M.Tipton	FIELD BOOK: _____	
CHECKED: _____	ORIGIN OF LEVELS: _____	
APPROVED: _____	DATUM: AHD	
DRAWING FILE: 130210-5196_04.DWG	CIVILCAD FILE: _____.ccx	



**CITY OF SHOALHAVEN**  
PLAN & DETAILS  
MIST INTERSECTION TREATMENTS  
INTERSECTION OF OSBORNE & JERVIS ST, NOWRA

SCALE:  
1:200 for A1 size plot, 1:400 for A3 size plot  
Do not scale off drawings.  
Confirm all dimensions on site prior to start of construction.  
NOTE:  
This drawing, design and the copyright therein are the property of Shoalhaven City Council. It has been produced by the City Services - Project Delivery Section and must not be used, reproduced or copied wholly or in part without the permission of the Project Delivery Manager.

DIRECTOR CITY SERVICES & OPERATIONS: DATE: \_\_\_\_\_  
**Draft Copy Only**  
- PLAN REFERENCE -  
**5196\_04**