










# OLD EROWAL BAY



## Maintenance Instructions

7635: Maintain 6m wide break along rear of properties from 2 to 24 McGibbon Pde & beside 16 & 20 McGibbon Pde

## Risk Level - BFRMP

-  Very High
-  High
-  Medium
-  Low
-  Not included in BFRMP
-  Not Assessed in BFRMP
-  Council Managed Properties
-  Waterways
-  Cadastre

