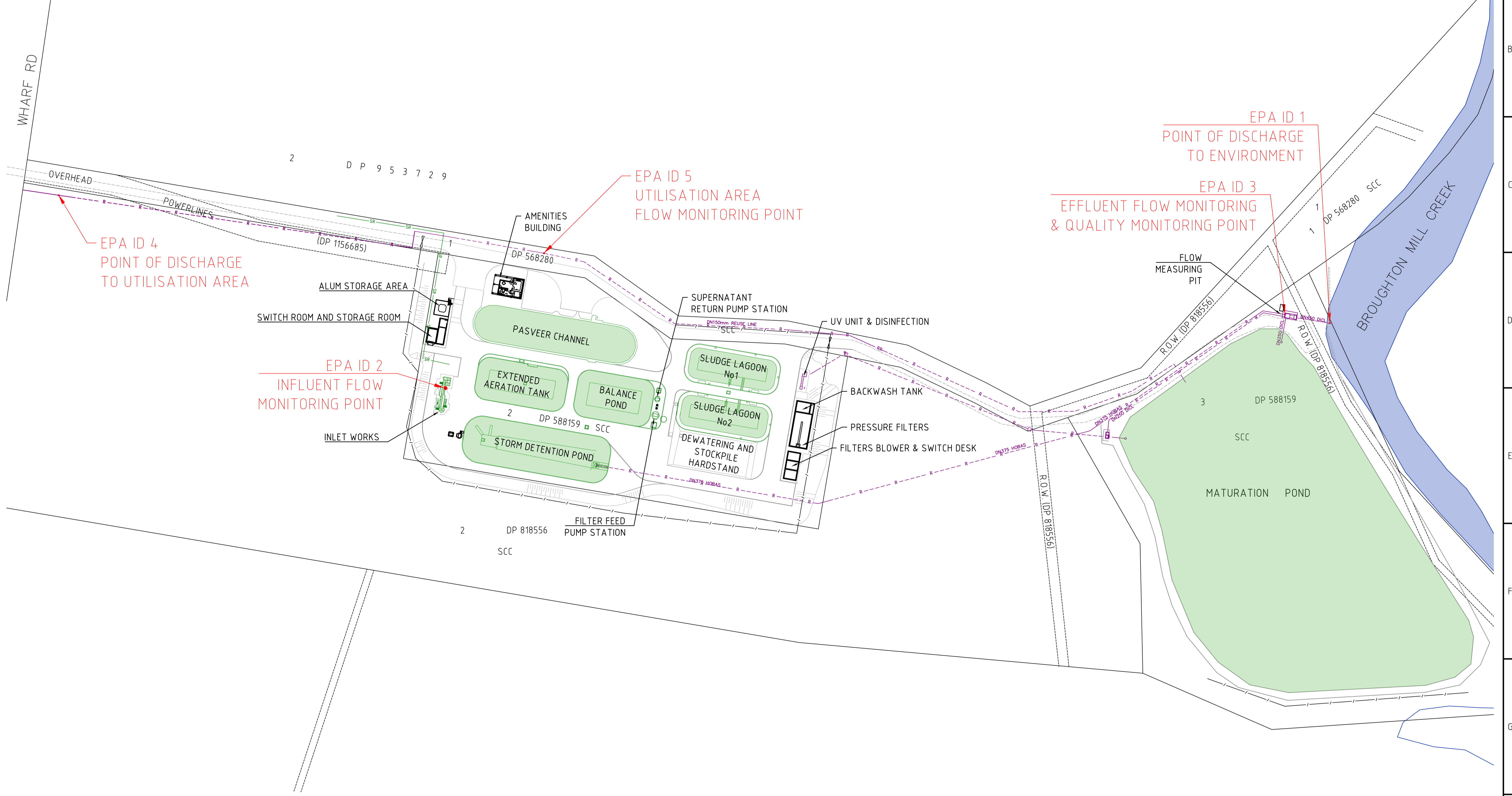
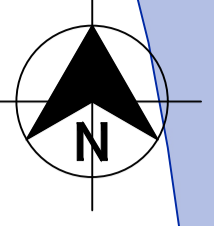


COORDINATE DATUM: MGA2020

EPA ID	Type of Monitoring Point	Description	E	N
1	Discharge to waters	Point of discharge to environment - Outlet pipe from sewage treatment plant discharging to Broughton Mill Creek	289881.3	6148436.6
2	Total volume monitoring	Influent flow monitoring point - Influent volume monitoring	289497.0	6148408.4
3	Effluent quality monitoring. Total volume monitoring	Effluent flow monitoring & quality point - Final effluent quality and volume monitoring	289861.8	6148440.4
4	Discharge to utilisation area	Point of discharge to utilisation area - Pipeline from reclaimed water storage dam to utilisation area at permises boundary	289328.9	6148492.2
5	Total volume monitoring	Utilisation area flow monitoring point - Flowmeter in pipeline from the reclaimed water storage dam to utilisation area	289539.8	6148467.0




CONSULTANT DETAILS:							SURVEYED: DATE: COMPANY: DESIGNED: DATE: COMPANY: DRAWN: MA DATE: 07-23 COMPANY: SCC CHECKED: DP DATE: 18-08-23 COMPANY: SCC APPROVED: DATE: COMPANY: SCC			TITLE: BERRY SEWERAGE SCHEME BERRY STP EPA MONITORING POINTS EPA ID 1-5		
NOT TO SCALE				City Administrative Centre PO Box 42, Nowra, NSW 2541 Ph 02 4429 3111 www.shoalwater.nsw.gov.au			CONSULTANT REFERENCE No. INDEX No. DRAWING No. SHEET REV No. 23701 4					
REVISION DETAILS				SIZE: A1 SCALE FACTOR: CO-ORDINATE SYSTEM: MGA 2020 HEIGHT DATUM: AHD			23701 4					
No.	1	2	3	DWN	DATE							

100 mm on original


COORDINATE DATUM: MGA2020

EPA ID	Type of Monitoring Point	Description	E	N
1	Discharge to waters	Point of discharge to environment - Outlet pipe from sewage treatment plant discharging to Broughton Mill Creek	289881.3	6148436.6
2	Total volume monitoring	Influent flow monitoring point - Influent volume monitoring	289497.0	6148408.4
3	Effluent quality monitoring. Total volume monitoring	Effluent flow monitoring & quality point - Final effluent quality and volume monitoring	289861.8	6148440.4
4	Discharge to utilisation area	Point of discharge to utilisation area - Pipeline from reclaimed water storage dam to utilisation area at permises boundary	289328.9	6148492.2
5	Total volume monitoring	Utilisation area flow monitoring point - Flowmeter in pipeline from the reclaimed water storage dam to utilisation area	289539.8	6148467.0



No.	REVISION DETAILS	DWN	DATE
1			
2			
3			

CONSULTANT DETAILS:			
NOT TO SCALE			
SIZE:	SCALE FACTOR:	CO-ORDINATE SYSTEM:	MGA 2020
A1		HEIGHT DATUM:	AHD


Shoalhaven WATER
 City Administrative Centre
 PO Box 42, Nowra, NSW 2541
 Ph 02 4429 3111
www.shoalwater.nsw.gov.au

SURVEYED:	DATE:	COMPANY:
DESIGNED:	DATE:	COMPANY:
DRAWN:	DATE:	COMPANY:
MA	07-23	SCC
CHECKED:	DATE:	COMPANY:
DP	18-08-23	SCC
APPROVED:	DATE:	COMPANY:
DP		SCC

TITLE:			
BERRY SEWERAGE SCHEME			
BERRY STP			
EPA MONITORING POINTS			
EPA ID 1-5			
CONSULTANT REFERENCE No.	INDEX No.	DRAWING No.	SHEET
	23701	4	12
REV No.			

Plotted: 21/11/23 - 09:33 CAD File: C:\CAD Active\2023-02 STP EPA Plans\Berry STP\DWG\Berry EPA Plan & Image 23701-04_20231120.dwg