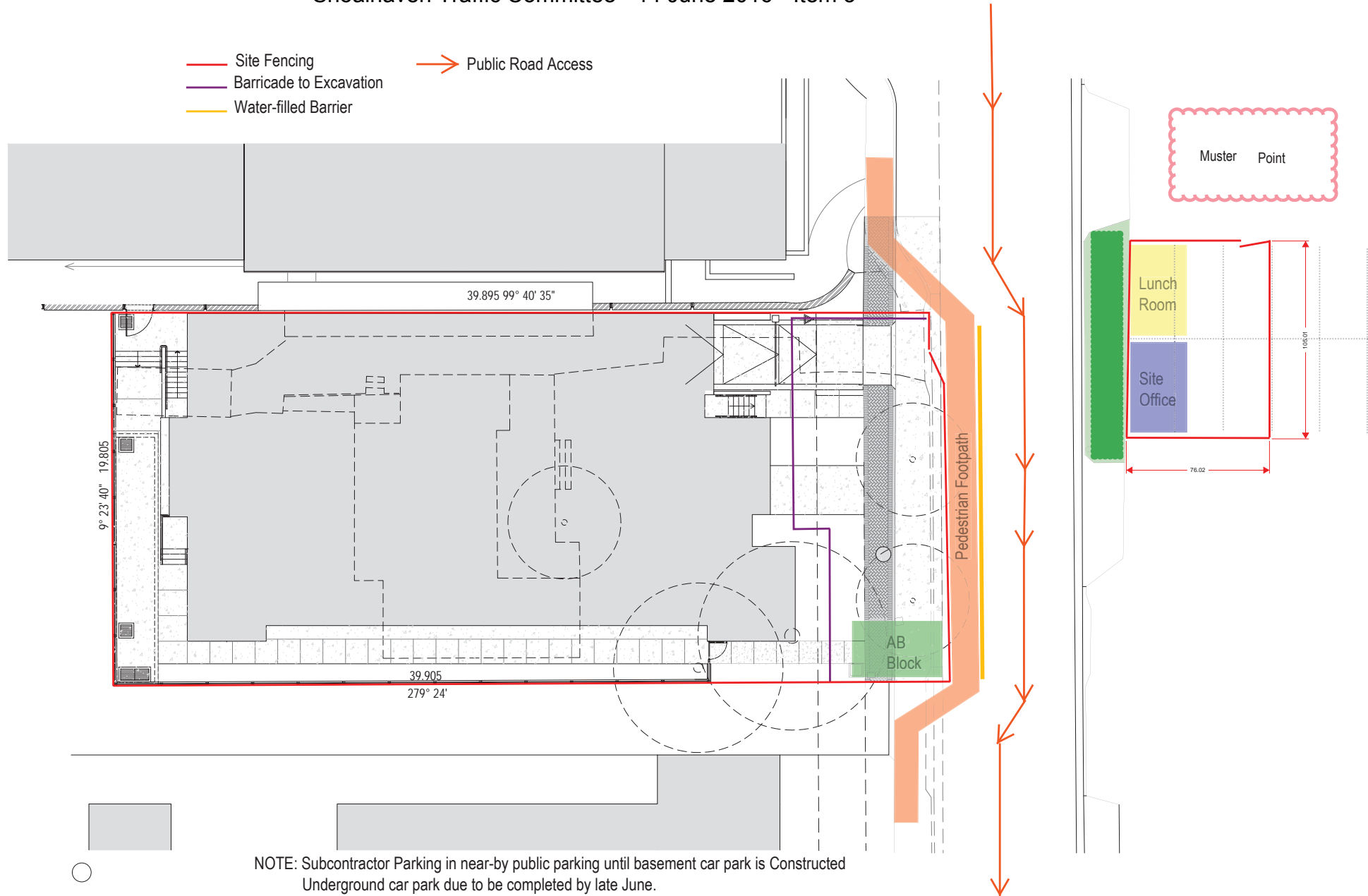





**Proposed Linemarking  
Myrniong Grove, Berara**

# Shoalhaven Traffic Committee - 14 June 2016 - Item 3



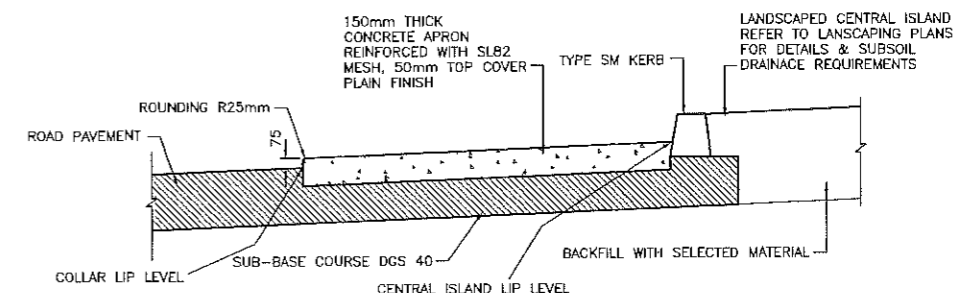
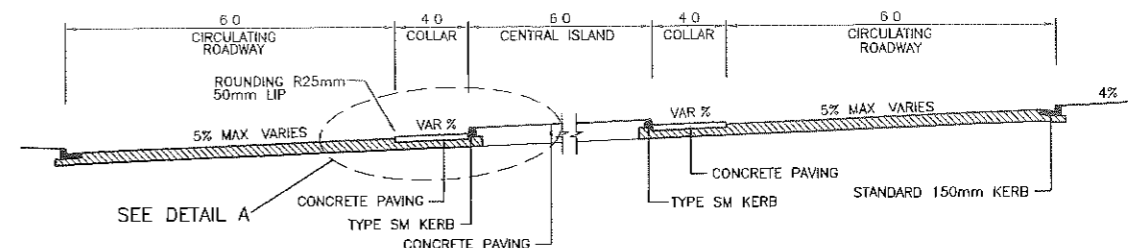
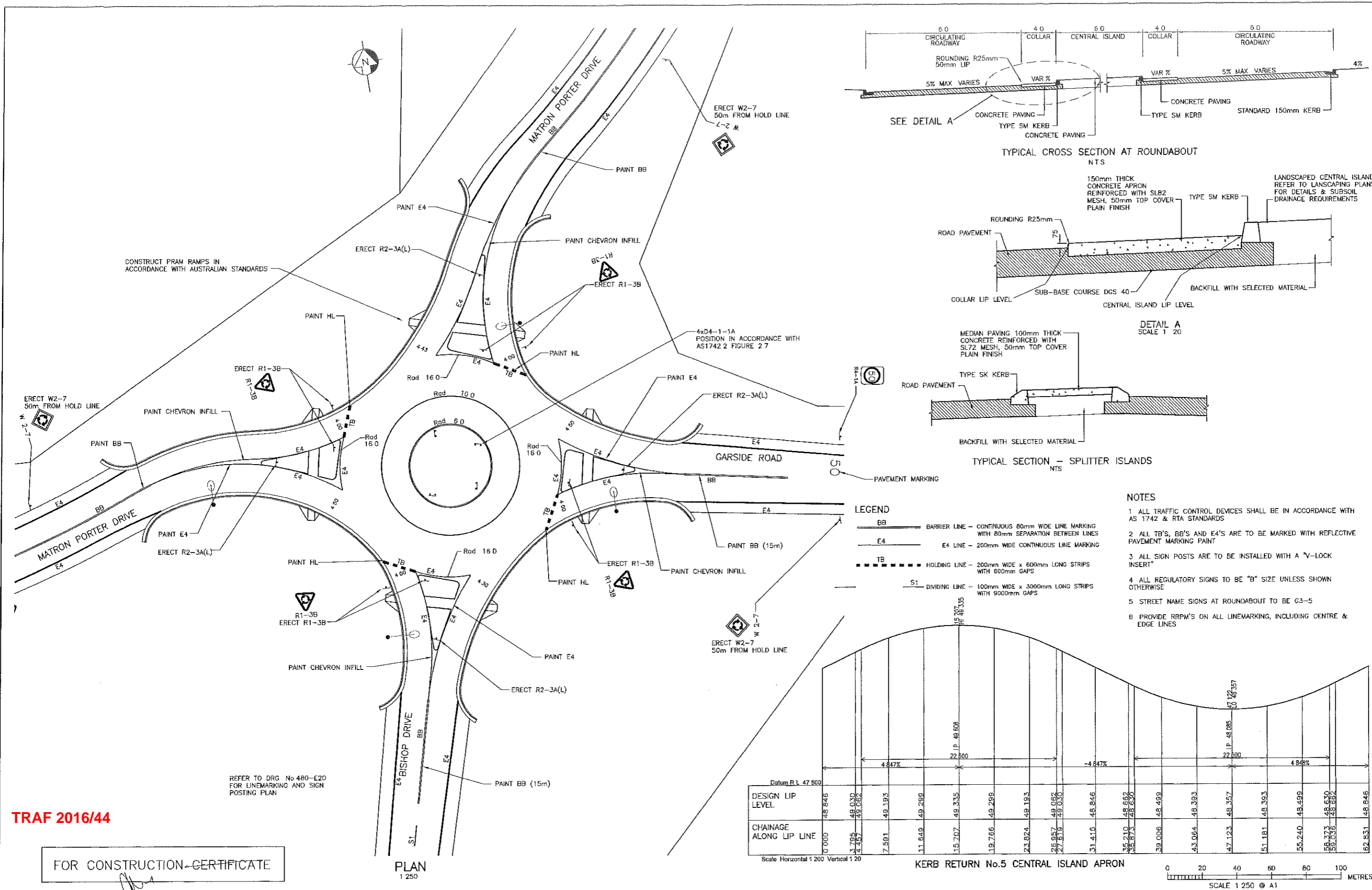
NOTE: Subcontractor Parking in near-by public parking until basement car park is Constructed Underground car park due to be completed by late June.



**Proposed Giveway sign and associated hold line  
Stewart Place Carpark, Nowra**



**Proposed Bridge Load Limit (15t)  
Henry's Bridge, Main Road, Cambewarra**



**LEGEND**

- BB BARRIER LINE - CONTINUOUS 80mm WIDE LINE MARKING WITH 80mm SEPARATION BETWEEN LINES
- E4 E4 LINE - 200mm WIDE CONTINUOUS LINE MARKING
- TB HOLDING LINE - 200mm WIDE x 600mm LONG STRIPS WITH 600mm GAPS
- S1 DIVIDING LINE - 100mm WIDE x 3000mm LONG STRIPS WITH 9000mm GAPS

- NOTES**
- ALL TRAFFIC CONTROL DEVICES SHALL BE IN ACCORDANCE WITH AS 1742 & RTA STANDARDS
  - ALL TB'S, BB'S AND E4'S ARE TO BE MARKED WITH REFLECTIVE PAVEMENT MARKING PAINT
  - ALL SIGN POSTS ARE TO BE INSTALLED WITH A "Y-LOCK INSERT"
  - ALL REGULATORY SIGNS TO BE "B" SIZE UNLESS SHOWN OTHERWISE
  - STREET NAME SIGNS AT ROUNDABOUT TO BE G3-5
  - PROVIDE RRPV'S ON ALL LINEMARKING, INCLUDING CENTRE & EDGE LINES

**KERB RETURN No.5 CENTRAL ISLAND APRON**

Stationing	Level	Stationing	Level
0+000	48.846	11+649	49.299
3+795	49.030	15+707	49.335
4+487	49.082	19+766	49.299
7+591	49.193	23+824	49.193
		26+957	49.082
		27+619	49.030
		31+415	48.846
		35+210	48.662
		35+873	48.630
		39+006	48.499
		43+064	48.393
		47+123	48.357
		51+181	48.393
		55+240	48.499
		59+373	48.630
		59+036	48.662
		62+831	48.846

Scale Horizontal 1:200 Vertical 1:20

CONSTRUCT PRAM RAMP IN ACCORDANCE WITH AUSTRALIAN STANDARDS

REFER TO DRG No 480-E20 FOR LINEMARKING AND SIGN POSTING PLAN

**TRAF 2016/44**

FOR CONSTRUCTION CERTIFICATE

Amendment	Date	Description	Amendment	Date	Description
E	8/3/15	Amendments as requested by Council			
D	24/9/12	Staging and temporary turnarounds added			
C	5/12/13	Amendments as requested by Council			
B	30/6/11	Amendments as requested by Council			

This drawing and the information shown hereon is the property of Simon Punnett & Assoc and may not be used for any other purpose than that for which this drawing is supplied. Any other use, copying or reproduction of all or any part of this drawing is prohibited without the written consent of Simon Punnett & Associates Pty Ltd

Drawn: SP  
 DATUM: AHD  
 CAD Ref: 480 - base.dwg  
 Scale: AS SHOWN  
 Date: Sept 2006

**BISHOP DRIVE, ULLAOULLA  
 PROPOSED ROAD  
 FOR SHOALHAVEN CITY COUNCIL**

**ROUNDABOUT LINE MARKING &  
 SIGN POSTING PLAN  
 ROUNDABOUT DETAILS**

Job No: 480  
 DWG No: 480-E16  
 Issue: E

SIMON PUNNETT & ASSOCIATES PTY LTD  
 CIVIL & STRUCTURAL ENGINEERS  
 54 JAMES CRESCENT KINGS POINT NSW 2539  
 Phone/Fax 4655 4397 Mobile 0405 232 196



**Proposed Give Way  
Rose Gum Avenue, Ulladulla**

**TRAF 2016/45**



Proposed No Stopping zone (approx 6.5m)  
to maintain emergency bushfire access

**Proposed No Stopping zone  
Emergency Bushfire Easement - Isa Road, Worrige**



**Proposed Linemarking  
Sussex Inlet Road (Government Road to Glanville Road), Sussex**