

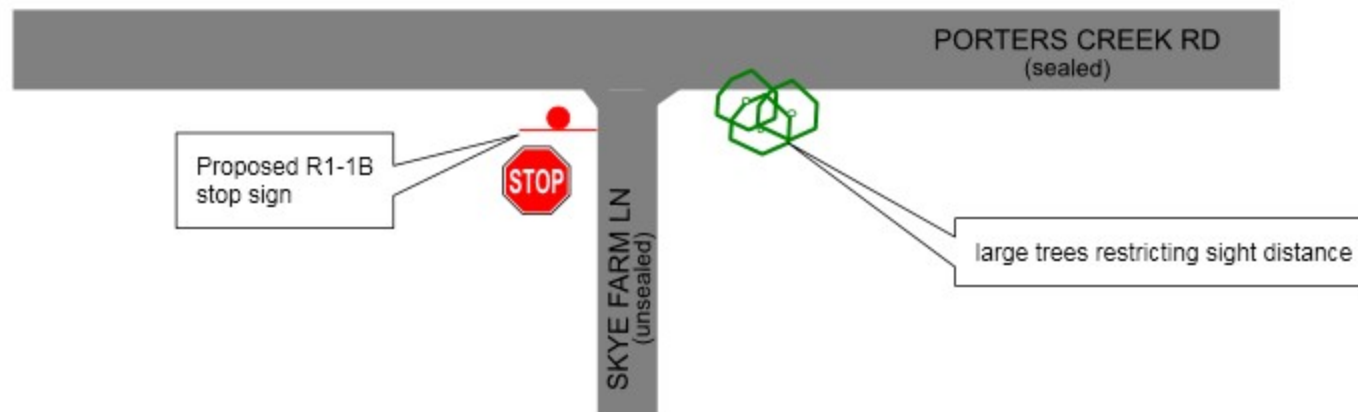


**Proposed 2 hour parking restrictions  
Paradise Beach Road, Sanctuary Point**

**TRAF 2016/05**



**Extend/Install No Stopping zone  
Tallwood Ave, west of Mitchell Pde, Mollymook Beach**



**Proposed stop sign  
intersection of Skye Farm Lane and Proters Creek Road, Yatte Yattah**

**TRAF 2016/07**



**Proposed No Stopping zone  
Ulladulla Harbour Carpark**



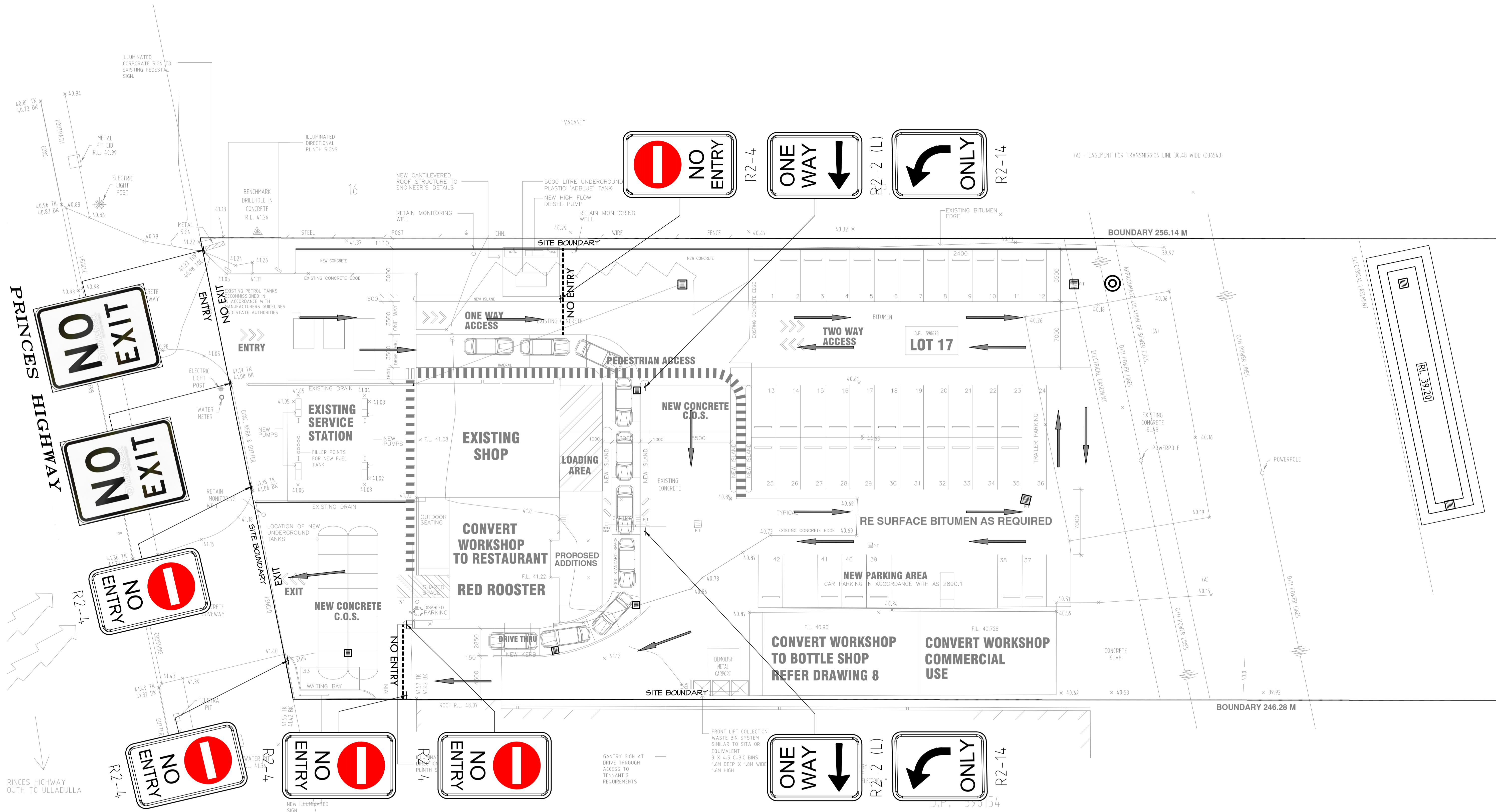
Proposed 6m No Stopping zone

**Proposed No Stopping zone  
8 Banksia St, Vincentia**

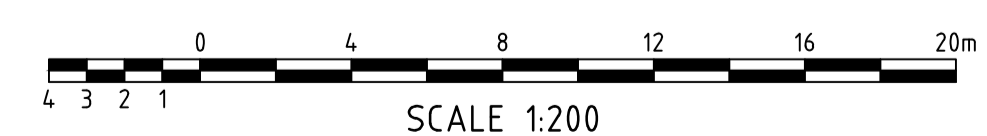
**TRAF 2016/09**



**Proposed 2 hour parking  
western side of Kerry Street, Sanctuary Point**



TRAF 2016/11



AMDT	DATE	BY	DESCRIPTION	AMDT	DATE	BY	DESCRIPTION
A	04.02.16	LVD	ISSUE FOR CONSTRUCTION CERTIFICATE				

**COPYRIGHT**  
 THE CONCEPTS AND INFORMATION CONTAINED IN THIS DOCUMENT ARE THE COPYRIGHT OF JONES NICHOLSON PTY. LTD. USE OR COPYING OF THIS DOCUMENT IN WHOLE OR IN PART WITHOUT WRITTEN PERMISSION OF JONES NICHOLSON PTY. LTD. CONSTITUTES AN INFRINGEMENT OF COPYRIGHT.

**JONES NICHOLSON** PTY. LTD.  
 CONSULTING ENGINEERS  
 SUTHERLAND - SUITE 45, 40-44 BELMONT STREET, SUTHERLAND NSW 2232  
 Ph. (02) 9521 3088 Fax. (02) 9521 3066  
 SUTHERLAND - WOLLONGONG - GOLD COAST - GOULBURN - PICTON

DESIGN : SF  
 DRAWN : LVD  
 DATE : FEB 2016  
 DRG SIZE : A1  
 SCALE : 1:200  
 PROJECT MGR : SF

**CIVIL DESIGN  
 SIGNAGE & LINE  
 MARKING PLAN**

PROPOSED ADDITIONS  
 LOT 17, 202 PRINCES HIGHWAY  
 STH NOWRA  
 SOUTH COAST  
 INVESTMENT PTY LTD

**141482**  
**C05** **A**

CONSTRUCTION CERTIFICATE ISSUE NOT TO BE USED FOR CONSTRUCTION PURPOSES UNTIL APPROVED



**Install Give Way sign and hold line  
Intersection of Boeing Ave and Lake Conjola Entrance Rd, Lake Conjola**

**TRAF 2016/12**





**proposed signage and linemarking upgrade  
intersection of Warrego Dr/Kingsford Smith Cres, Sanctuary Point**

**TRAF 2016/13**



Proposed No Stopping zone  
eastern side of Sutton St

**Proposed Parking Restrictions  
Sutton St, Vincentia**



**Proposed Give Way signs and hold lines  
intersection of Bowerbird St and Wattlebird Rd, Twin Waters Estate**

**TRAF 2016/16**



**Proposed Give Way sign and associated hold linemarking  
intersection of Warrego Dr & Sanctuary Point Rd, Sanctuary Point**

**TRAF 2016/17**