

| [REV#] | [DESCRIPTION] | [DATE] |
|--------|---------------|------------|
| A | DESIGN UPDATE | 16/12/2022 |
| B | DESIGN UPDATE | 27/07/2023 |
| | | |
| | | |

| STATUS | TRIM REFERENCE | PLAN REFERENCE | SURVEYED BY |
|---------------|----------------|----------------|-------------|
| CONCEPT STAGE | 68012E | 4487.132 | - |

GENERAL NOTES

Do not scale off drawings.
Confirm all dimensions on site prior to start of construction.

This drawing, design and the copyright therein are the property of Shoalhaven City Council. It has been produced by the Assets & Works - Project Delivery Section and must not be used, reproduced or copied wholly or in part without the permission of the Project Delivery Manager.

PROJECT NAME

South Mollymook Coastal Protection

PROJECT ADDRESS

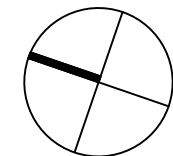
Mollymook Beach

CLIENT

Environmental Services


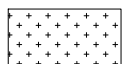
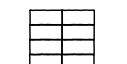




SCALE

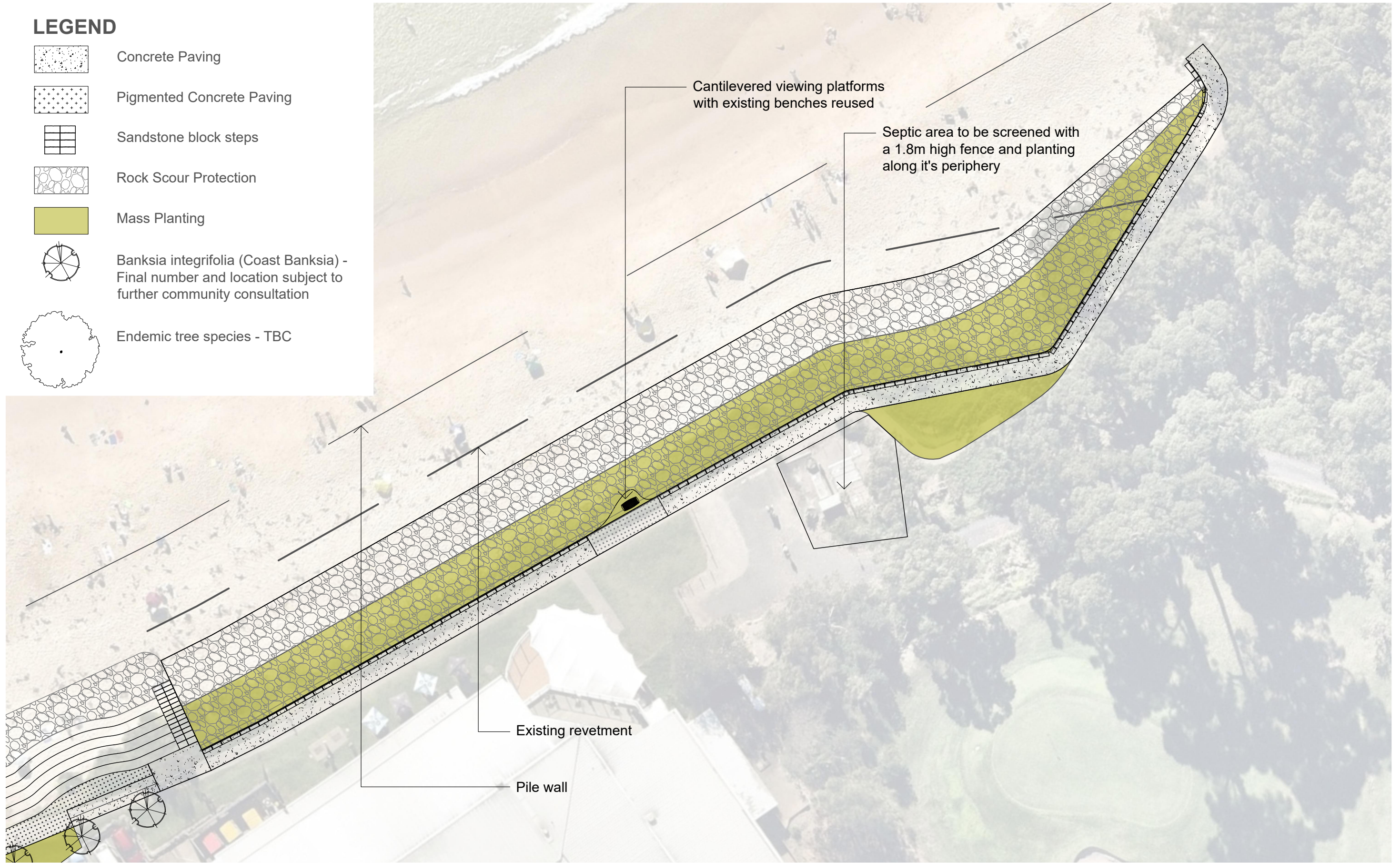
1:1000 @ A3



Masterplan

LEGEND

-  Concrete Paving
-  Pigmented Concrete Paving
-  Sandstone block steps
-  Rock Scour Protection
-  Mass Planting
-  Banksia integrifolia (Coast Banksia) - Final number and location subject to further community consultation
-  Endemic tree species - TBC



DRAWN BY: Bhavya Dawar
 CHECKED BY: Julia Simpson
 APPROVED BY: Julia Simpson

| [REV#] | [DESCRIPTION] | [DATE] |
|--------|---------------|------------|
| A | DESIGN UPDATE | 16/12/2022 |
| B | DESIGN UPDATE | 27/07/2023 |
| | | |
| | | |

| STATUS | TRIM REFERENCE | PLAN REFERENCE | SURVEYED BY |
|---------------|----------------|----------------|-------------|
| CONCEPT STAGE | 68012E | 4487.133 | XX |

GENERAL NOTES

Do not scale off drawings.
 Confirm all dimensions on site prior to start of construction.

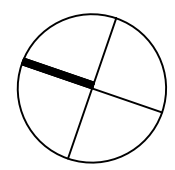
This drawing, design and the copyright therein are the property of Shoalhaven City Council. It has been produced by the Assets & Works - Project Delivery Section and must not be used, reproduced or copied wholly or in part without the permission of the Project Delivery Manager.

PROJECT NAME
South Mollymook Coastal Protection

PROJECT ADDRESS
Mollymook Beach


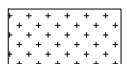
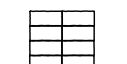




CLIENT
Environmental Services

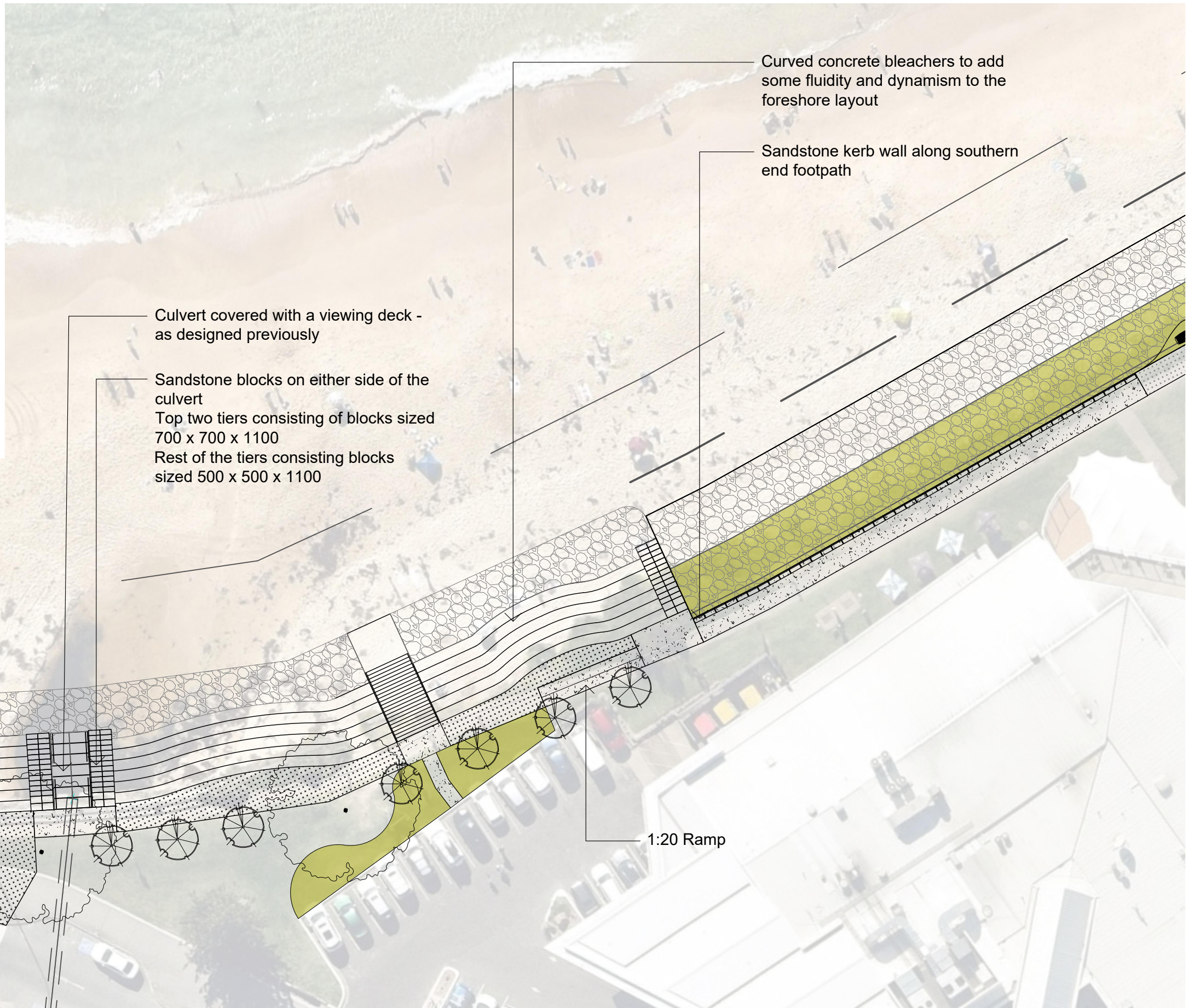
SCALE
1:400 @ A3



**LANDSCAPE PLAN
 STAGE - A**

LEGEND

-  Concrete Paving
-  Pigmented Concrete Paving
-  Sandstone block steps
-  Rock Scour Protection
-  Mass Planting
-  Banksia integrifolia (Coast Banksia) - Final number and location subject to further community consultation
-  Endemic tree species - TBC



Foreshore Plaza with raised planter seat

Culvert covered with a viewing deck - as designed previously

Sandstone blocks on either side of the culvert
 Top two tiers consisting of blocks sized 700 x 700 x 1100
 Rest of the tiers consisting blocks sized 500 x 500 x 1100

Curved concrete bleachers to add some fluidity and dynamism to the foreshore layout

Sandstone kerb wall along southern end footpath

1:20 Ramp



DRAWN BY: Bhavya Dawar
 CHECKED BY: Julia Simpson
 APPROVED BY: Julia Simpson

| [REV#] | [DESCRIPTION] | [DATE] |
|--------|---------------|------------|
| A | DESIGN UPDATE | 16/12/2022 |
| B | DESIGN UPDATE | 27/07/2023 |

| STATUS | TRIM REFERENCE | PLAN REFERENCE | SURVEYED BY |
|---------------|----------------|----------------|-------------|
| CONCEPT STAGE | 68012E | 4487.134 | XX |

GENERAL NOTES

Do not scale off drawings. Confirm all dimensions on site prior to start of construction.

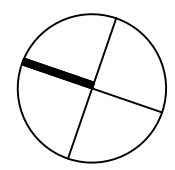
This drawing, design and the copyright therein are the property of Shoalhaven City Council. It has been produced by the Assets & Works - Project Delivery Section and must not be used, reproduced or copied wholly or in part without the permission of the Project Delivery Manager.

PROJECT NAME
South Mollymook Coastal Protection

PROJECT ADDRESS
Mollymook Beach


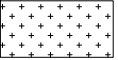




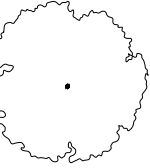
CLIENT
Environmental Services

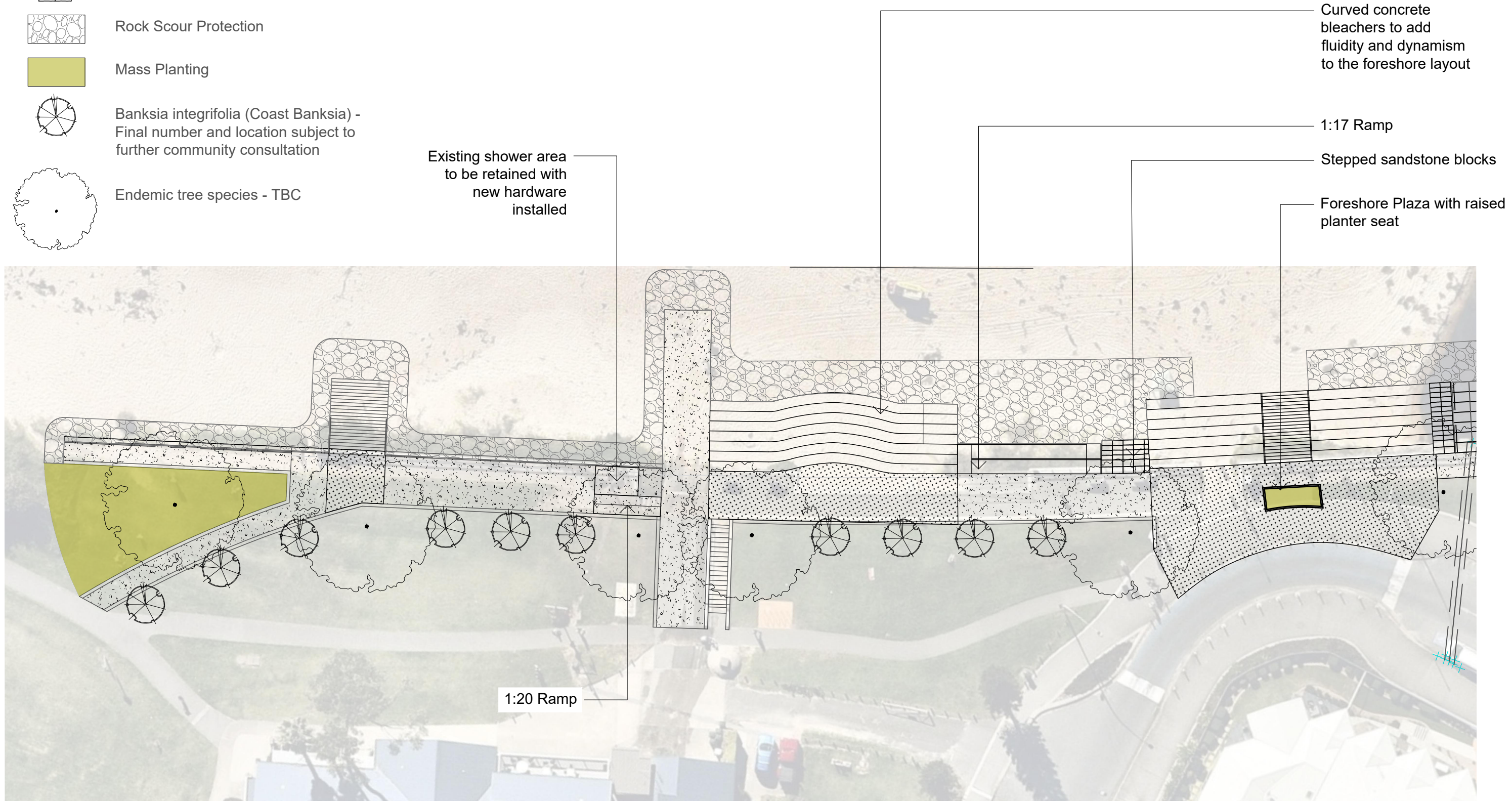
SCALE
1:400 @ A3



**LANDSCAPE PLAN
 STAGE - B**

LEGEND

-  Concrete Paving
-  Pigmented Concrete Paving
-  Sandstone block steps
-  Rock Scour Protection
-  Mass Planting
-  *Banksia integrifolia* (Coast Banksia) - Final number and location subject to further community consultation
-  Endemic tree species - TBC



DRAWN BY: Bhavya Dawar
 CHECKED BY: Julia Simpson
 APPROVED BY: Julia Simpson

| [REV#] | [DESCRIPTION] | [DATE] |
|--------|---------------|------------|
| A | DESIGN UPDATE | 16/12/2022 |
| B | DESIGN UPDATE | 27/07/2023 |

| STATUS | TRIM REFERENCE | PLAN REFERENCE | SURVEYED BY |
|---------------|----------------|----------------|-------------|
| CONCEPT STAGE | 68012E | 4487.135 | XX |

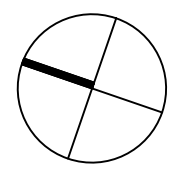
GENERAL NOTES
 Do not scale off drawings. Confirm all dimensions on site prior to start of construction.
 This drawing, design and the copyright therein are the property of Shoalhaven City Council. It has been produced by the Assets & Works - Project Delivery Section and must not be used, reproduced or copied wholly or in part without the permission of the Project Delivery Manager.

PROJECT NAME
 South Mollymook Coastal Protection

PROJECT ADDRESS
 Mollymook Beach

CLIENT
 Environmental Services

SCALE
 1:400 @ A3



LANDSCAPE PLAN
STAGE - C