



















Gravel Pathway



Example of Art Sculpture

Legend


-  Bridge Supplied by Shoalhaven City Council
-  Proposed New Bridge
-  Proposed Gravel Path - 1341m
-  Proposed Accessible Raised Boardwalk - 373m
-  Proposed Standard Raised Boardwalk - 660m
- E** Entrance
-  Proposed Carpark/ turning circle
- TH** Proposed Track Head Sign
-  Proposed Art Installation Post
-  Proposed Interpretation Station
-  Seat
-  Toilet Sign
-  Toilets
-  Bird Hide
-  Sculptural Fence - 271m
-  Boundary Fence - 1719m




Cockrow Creek




Raised Accessible Pathway



Cockrow Creek



Bherwerre Wetland



Native Bird Hide

New accessible raised boardwalk. Placement located to avoid trees. Refer to E4.



Native Bird Hide



Interpretative Sign



Raised Boardwalk

Sanctuary Point - Bherwerre Wetland Project Plan