

St Georges Basin - Sussex Inlet, Swan Lake and Berrara Creek  
Coastal Management Program  
Stage 3 Management Actions - Cultural and Social Issues  
Swan Lake and Berrara Creek




Instructions

1. Zoom in to the map to view potential management action
2. Click on an icon to provide comments on the potential action at each location. This will open a web page where you can leave comments on the action and make suggestions.
3. Once you have submitted your response, close the browser window and return to this pdf map to review more management actions. Click on "Back to Get Involved Page" within the web form to return to the Get Involved Page.
4. Once you have reviewed and commented on the management actions, you can return to the Get Involved page by using this link:


[Back to Get Involved Page](#)


Swan Lake


Investigate design and construct a pontoon or similar structure (e.g. jetty or high water level beach) to allow for recreational use (e.g. swimming) when water levels are high and beach access is restricted  C13

Aboriginal access to the environment and 2.5km zone of coastline was recommended by Jerrinja Tribe. Access tracks between sites to maintain connection between the sea and rest of lands.  C12

Berrara Creek

Interpretive signage, explore more education initiatives for private landholders around Aboriginal heritage and enforcement of fines/penalties. Improved protocols around responding to new indigenous artefacts. Refer estuary-wide action EW-C05  C05

Explore opportunities to provide more public foreshore access  C10

Updating Aboriginal and non-Aboriginal heritage listings, including updating of mapping to ensure protection of any culturally significant heritage items against coastal hazards  C04

0 250 500  
metres

This project is being supported with funding from the NSW Government's Coastal and Estuary Grant Program.

Shoalhaven  
City Council



Planning  
and  
Environment

Advisian  
Worley Group