

SYDNEY OFFICE
Level 1, 83 - 89 Renwick Street, Redfern 2016
Tel (02) 8396 6565

SOUTH COAST OFFICE
49 Berry Street, Nowra NSW 2541
Tel (02) 4423 0566

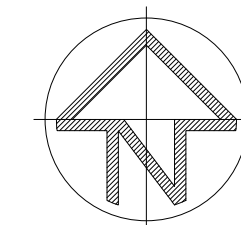
WOLLONGONG OFFICE
Suite 3, 128/134 Crown Street, Wollongong NSW 2500
Tel (02) 4423 0566

www.miengineers.com

WATERWAYS & BOATING FACILITY IMPROVEMENTS

YOORALLA BAY, CONJOLA PARK

STAGE 1 - PROPOSED REPLACEMENT JETTY



LOCALITY PLAN
N.T.S.

DRAWING INDEX

- DN220293 C001 COVER SHEET
- DN220293 C010 OVERALL SITE PLAN
- DN220293 C011 SHARED USER PATH PLAN
- DN220293 C013 MC01 LONGITUDINAL SECTION & TYPICAL CROSS SECTION
- DN220293 C020 VALLEY ROAD REPLACEMENT JETTY PLAN
- DN220293 C021 VALLEY ROAD REPLACEMENT JETTY DETAILS

APPROXIMATE AREA OF WORKS - - - - -

NOT FOR CONSTRUCTION

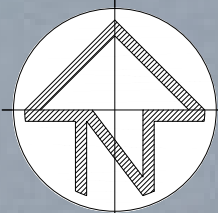


REVISION	AMENDMENTS	DATE	CKD	APP	SURVEYOR: AXIOM SPATIAL SURVEYORS	CLIENT:	SYDNEY OFFICE 83 - 89 Renwick Street, Redfern NSW 2016 Tel (02) 8396 6565	THIS DRAWING AND THE CONCEPTS CONTAINED THEREIN ARE THE PROPERTY OF MI ENGINEERS. NO UNAUTHORISED COPYING IS PERMITTED. NOTHING IS TO BE CONSTRUCTED BASED ON THIS DRAWING, OR PART OF THIS DRAWING, WITHOUT THE WRITTEN PERMISSION OF MI ENGINEERS. DRAWINGS TO BE READ IN CONJUNCTION WITH OTHER RELATED DESIGN DOCUMENTATION. FURTHERMORE, WHERE MIENGINEERS RELIES ON THE INFORMATION SUPPLIED BY OTHERS TO PRODUCE THE DESIGNS, WE ACCEPT NO LIABILITY FOR ERRORS, TO THE EXTENT THAT THE DESIGN HAS MADE RELIANCE ON THIS INFORMATION. MUST BE READ IN COLOUR	PROJECT :	DESIGNED:	DRAWN:	SCALE:	SHEET SIZE:
B	CONCEPT PLAN SET FOR COMMUNITY CONSULTATION	10.02.23	TS	TS	DATE OF SURVEY: 10.11.2022		SOUTH COAST OFFICE 49 Berry Street, Nowra NSW 2541 Tel (02) 4423 0566		WATERWAYS & BOATING FACILITY IMPROVEMENTS	TS	JM	-	A1
A	CONCEPT PLAN SET FOR REVIEW	30.11.22	TS	TS	ORIGIN: PM 106284	PLAN REFERENCE	WOLLONGONG OFFICE Suite 3a, 128-134 Crown Street, Wollongong NSW 2500 Tel (02) 4423 0566		YOORALLA BAY, CONJOLA PARK	DRAWING STATUS		DRAWING No.	
					HEIGHT OF DATUM: RL 2.337 AHD				STAGE 1 - PROPOSED REPLACEMENT JETTY	PRELIMINARY		C001	
					HORIZONTAL DATUM: MGA1994				COVER SHEET	PROJECT No.		REVISION:	
										DN220293		B	



REVISION	AMENDMENTS	DATE	CKD	APP	SURVEYOR: AXIOM SPATIAL SURVEYORS	CLIENT:	SYDNEY OFFICE 83 - 89 Renwick Street, Redfern NSW 2016 Tel (02) 8396 6565	THIS DRAWING AND THE CONCEPTS CONTAINED THEREIN ARE THE PROPERTY OF MI ENGINEERS. NO UNAUTHORISED COPYING IS PERMITTED. NOTHING IS TO BE CONSTRUCTED BASED ON THIS DRAWING, OR PART OF THIS DRAWING, WITHOUT THE WRITTEN PERMISSION OF MI ENGINEERS. DRAWINGS TO BE READ IN CONJUNCTION WITH OTHER RELATED DESIGN DOCUMENTATION. FURTHERMORE, WHERE MIENGINEERS RELIES ON THE INFORMATION SUPPLIED BY OTHERS TO PRODUCE THE DESIGNS, WE ACCEPT NO LIABILITY FOR ERRORS, TO THE EXTENT THAT THE DESIGN HAS MADE RELIANCE ON THIS INFORMATION. MUST BE READ IN COLOUR	PROJECT: WATERWAYS & BOATING FACILITY IMPROVEMENTS YOORALLA BAY, CONJOLA PARK STAGE 1 - PROPOSED REPLACEMENT JETTY	DESIGNED: TS	DRAWN: JM	SCALE: 1:500	SHEET SIZE: A1
B	CONCEPT PLAN SET FOR COMMUNITY CONSULTATION	10.02.23	TS	TS	DATE OF SURVEY: 10.11.2022	Shoalhaven City Council	SOUTH COAST OFFICE 49 Berry Street, Nowra NSW 2541 Tel (02) 4423 0566	MIENGINEERS	DRAWING NAME: OVERALL SITE PLAN	DRAWING STATUS: PRELIMINARY	DRAWING No. C010	PROJECT No. DN220293	REVISION: B
A	CONCEPT PLAN SET FOR REVIEW	30.11.22	TS	TS	ORIGIN: PM 106284 HEIGHT OF DATUM: RL 2.337 AHD HORIZONTAL DATUM: MGA1994	PLAN REFERENCE	WOLLONGONG OFFICE Suite 3a, 128-134 Crown Street, Wollongong NSW 2500 Tel (02) 4423 0566						

DO NOT SCALE



PROPOSED REPLACEMENT JETTY.
REFER SHEET C020-C021 FOR DETAILS.

LOCALLY STEEPEN BATTER TO SUIT
EXISTING SEWER MAN HOLE. CONFIRM
TREATMENT AT DETAILED DESIGN.

PROPOSED PATH ON GROUND AT EXISTING
OVERLAND FLOW PATH. TREATMENT TO BE
CONFIRMED WITH SCC.

LOCALLY ADJUST LEVELS TO
PROVIDE A SMOOTH TIE-IN
TO THE EXISTING FOOTPATH

EXISTING CONCRETE
FOOTPATH

EXISTING SEAT & SIGN
TO REMAIN, TYPICAL

EXISTING SIGNS TO
REMAIN

TERMINATE SHARED USER PATH AT THE
PROPOSED BOAT RAMP. CONFIRM
TREATMENT AT DETAILED DESIGN.

PROPOSED BLACK SUMMER
BUSHFIRE MEMORIAL SIGN. TO SCC
& COMMUNITY REQUIREMENTS.

EXISTING Ø600mm RCP &
CONCRETE HEADWALL.

LOT 28
DP262596

LOT 87
DP209594

LOT 86
DP209594

LOT 85
DP209594

LOT 84
DP209594

LOT 83
DP209594

LOT 82
DP209594

REFER TO STAGE 2 DRAWINGS

SHARED USER PATH PLAN

SCALE 1:200





GENERAL LEGEND

- MC01 CONTROL LINE
- PROPOSED 2m WIDE SHARED USER PATH
- PROPOSED JETTY
- PROPOSED BATTER
- EXISTING TREES TO REMAIN

NOT FOR CONSTRUCTION



REVISION	AMENDMENTS	DATE	CKD	APP	SURVEYOR: AXIOM SPATIAL SURVEYORS
B	CONCEPT PLAN SET FOR COMMUNITY CONSULTATION	10.02.23	TS	TS	DATE OF SURVEY: 10.11.2022
A	CONCEPT PLAN SET FOR REVIEW	30.11.22	RM	TS	ORIGIN: PM 106284
					HEIGHT OF DATUM: RL 2.337 AHD
					HORIZONTAL DATUM: MGA1994



SYDNEY OFFICE
83 - 89 Renwick Street,
Redfern NSW 2016
Tel (02) 8396 6565

SOUTH COAST OFFICE
49 Berry Street, Nowra NSW 2541
Tel (02) 4423 0566

WOLLONGONG OFFICE
Suite 3a, 128-134 Crown Street,
Wollongong NSW 2500
Tel (02) 4423 0566

THIS DRAWING AND THE CONCEPTS CONTAINED
THEREIN ARE THE PROPERTY OF MI ENGINEERS.
NO UNAUTHORISED COPYING IS PERMITTED.
NOTHING IS TO BE CONSTRUCTED BASED ON THIS
DRAWING, OR PART OF THIS DRAWING, WITHOUT
THE WRITTEN PERMISSION OF MI ENGINEERS.
DRAWINGS TO BE READ IN CONJUNCTION WITH
OTHER RELATED DESIGN DOCUMENTATION.
FURTHERMORE, WHERE MIENGINEERS RELIES ON
THE INFORMATION SUPPLIED BY OTHERS TO
PRODUCE THE DESIGNS, WE ACCEPT NO LIABILITY
FOR ERRORS, TO THE EXTENT THAT THE DESIGN
HAS MADE RELIANCE ON THIS INFORMATION.
MUST BE READ IN COLOUR

PROJECT :	WATERWAYS & BOATING FACILITY IMPROVEMENTS YOORALLA BAY, CONJOLA PARK STAGE 1 - PROPOSED REPLACEMENT JETTY
DRAWING NAME:	SHARED USER PATH PLAN

DESIGNED:	DRAWN:	SCALE:	SHEET SIZE:
JJ	JM	1:200	A1
DRAWING STATUS	DRAWING No.		
PRELIMINARY	C011		
PROJECT No.	REVISION:		
DN220293	B		



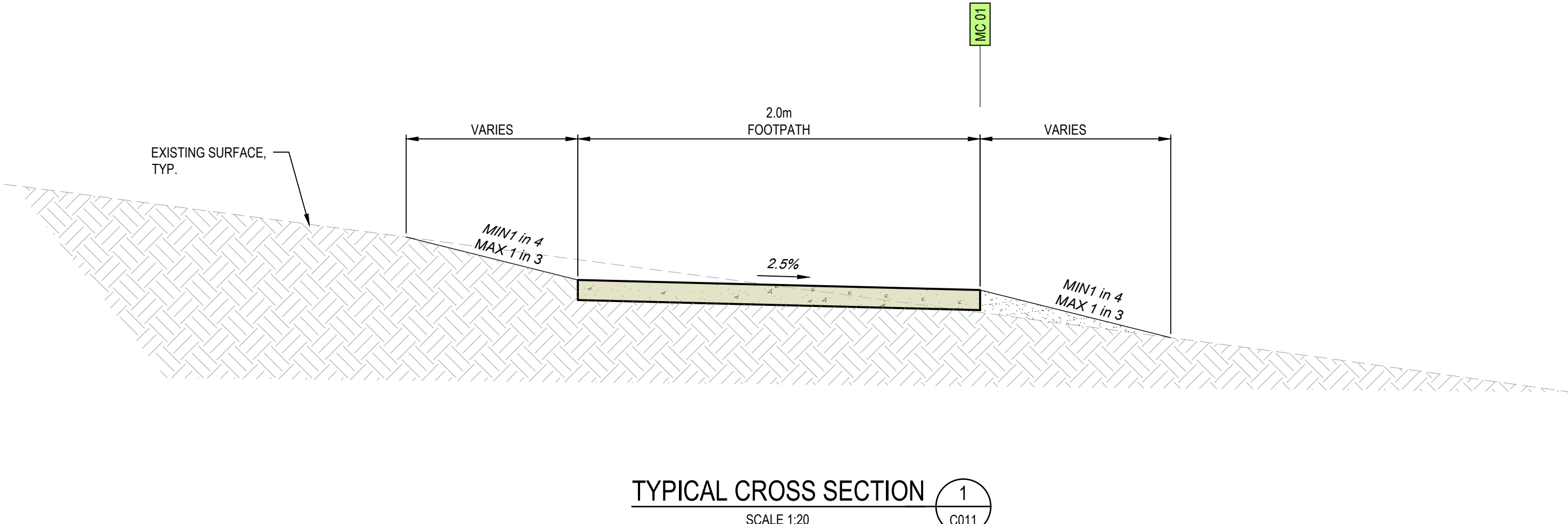
VERTICAL CURVE LENGTH (m)
VERTICAL CURVE RADIUS (m)
VERTICAL GEOMETRY GRADE (%)
VERTICAL GEOMETRY LENGTH (m)

DATUM RL = -7.90

[illegible]

A1 SCALE: H 1:200, V 1:200

LONGITUDINAL SECTION MC01



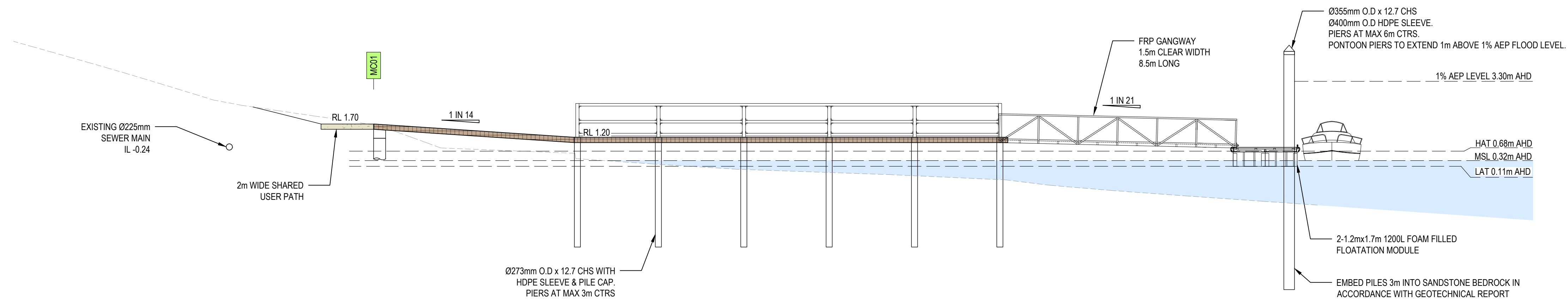
NOT FOR CONSTRUCTION



REVISION		AMENDMENTS	DATE	CKD	APP	SURVEYOR: AXIOM SPATIAL SURVEYORS	<div><div><div>Shoalhaven City Council</div></div><div>PLAN REFERENCE</div><div><div></div></div></div>	<div><div><div>MIENGINEERS</div></div><div>MIENGINEERS.COM</div></div>	<div><div>SYDNEY OFFICE 83 - 89 Renwick Street, Redfern NSW 2016 Tel (02) 8396 6565</div><div>SOUTH COAST OFFICE 49 Berry Street, Nowra NSW 2541 Tel (02) 4423 0566</div><div>WOLLONGONG OFFICE Suite 3a, 128-134 Crown Street, Wollongong NSW 2500</div></div>	<div><div>THIS DRAWING AND THE CONCEPTS CONTAINED THEREIN ARE THE PROPERTY OF MI ENGINEERS. NO UNAUTHORISED COPYING IS PERMITTED. NOTHING IS TO BE CONSTRUCTED BASED ON THIS DRAWING, OR PART OF THIS DRAWING, WITHOUT THE WRITTEN PERMISSION OF MI ENGINEERS. DRAWINGS TO BE READ IN CONJUNCTION WITH OTHER RELATED DESIGN DOCUMENTATION. FURTHERMORE, WHERE MIENGINEERS RELIES ON THE INFORMATION SUPPLIED BY OTHERS TO PRODUCE THE DESIGNS, WE ACCEPT NO LIABILITY FOR ERRORS, TO THE EXTENT THAT THE DESIGN HAS MADE RELIANCE ON THIS INFORMATION.</div></div>	PROJECT :	DESIGNED:	DRAWN:	SCALE:	SHEET SIZE:
B	CONCEPT PLAN SET FOR COMMUNITY CONSULTATION	10.02.23	TS	TS	DATE OF SURVEY: 11.01.2022	JJ					JM	NOTED	A1		
A	CONCEPT PLAN SET FOR REVIEW	30.11.22	RM	TS	ORIGIN: PM 106284	DRAWING STATUS					DRAWING No.				
					HEIGHT OF DATUM: RL 2.337 AHD	PRELIMINARY					C013				
					HORIZONTAL DATUM:	DRAWING NAME:					PROJECT No.	REVISION:			
						MC01 LONGITUDINAL SECTION & TYPICAL CROSS SECTION					DN220293	B			



VALLEY ROAD REPLACEMENT JETTY PLAN
SCALE 1:100



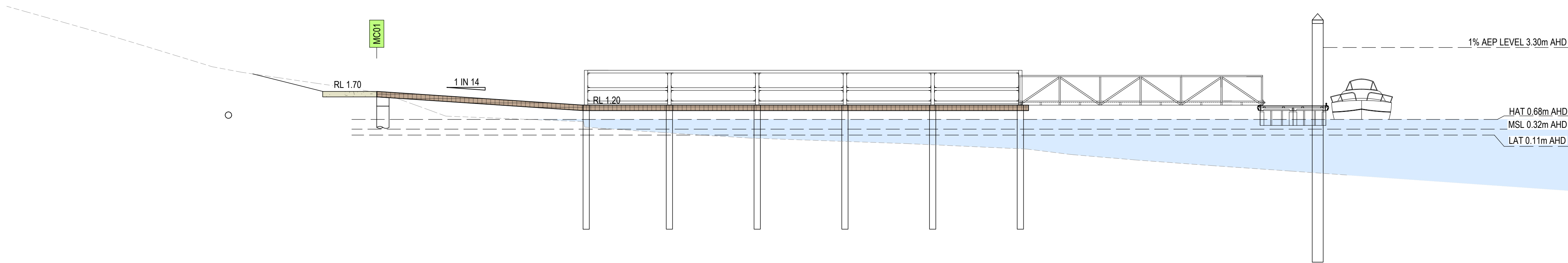
JETTY LONGITUDINAL SECTION - MSL
SCALE 1:100



REVISION	AMENDMENTS	DATE	CKD	APP	SURVEYOR: AXIOM SPATIAL SURVEYORS	CLIENT:	SYDNEY OFFICE 83 - 89 Renwick Street, Redfern NSW 2016 Tel (02) 8396 6565	THIS DRAWING AND THE CONCEPTS CONTAINED THEREIN ARE THE PROPERTY OF MI ENGINEERS. NO UNAUTHORISED COPYING IS PERMITTED. NOTHING IS TO BE CONSTRUCTED BASED ON THIS DRAWING, OR PART OF THIS DRAWING, WITHOUT THE WRITTEN PERMISSION OF MI ENGINEERS. DRAWINGS TO BE READ IN CONJUNCTION WITH OTHER RELATED DESIGN DOCUMENTATION. FURTHERMORE, WHERE MIENGINEERS RELIES ON THE INFORMATION SUPPLIED BY OTHERS TO PRODUCE THE DESIGNS, WE ACCEPT NO LIABILITY FOR ERRORS, TO THE EXTENT THAT THE DESIGN HAS MADE RELIANCE ON THIS INFORMATION. MUST BE READ IN COLOUR	PROJECT :	DESIGNED:	DRAWN:	SCALE:	SHEET SIZE:
B	CONCEPT PLAN SET FOR COMMUNITY CONSULTATION	10.02.23	TS	TS	DATE OF SURVEY: 10.11.2022				WATERWAYS & BOATING FACILITY IMPROVEMENTS	JJ	JM	1:100	A1
A	CONCEPT PLAN SET FOR REVIEW	30.11.22	RM	TS	ORIGIN: PM 106284				YOORALLA BAY, CONJOLA PARK	DRAWING STATUS		DRAWING No.	
					HEIGHT OF DATUM: RL 2.337 AHD				STAGE 1 - PROPOSED REPLACEMENT JETTY	PRELIMINARY		C020	
					HORIZONTAL DATUM: MGA1994				DRAWING NAME:	PROJECT No.		REVISION:	
									VALLEY ROAD REPLACEMENT JETTY PLAN	DN220293		B	

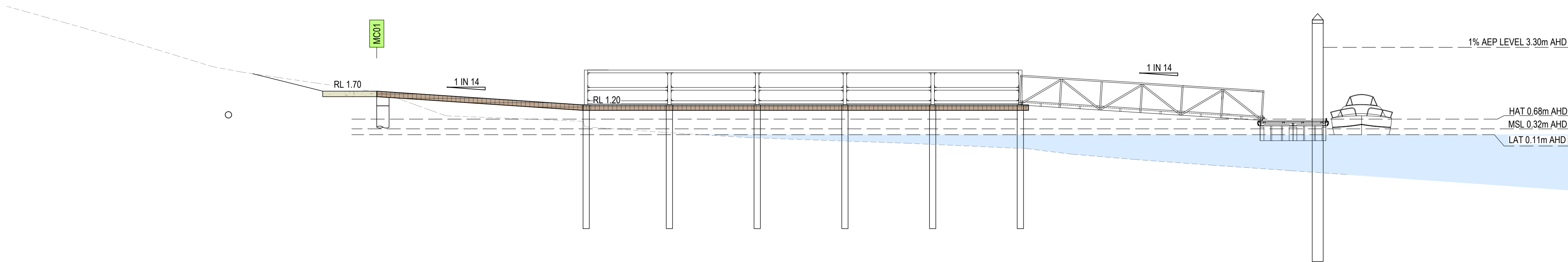
NOT FOR CONSTRUCTION





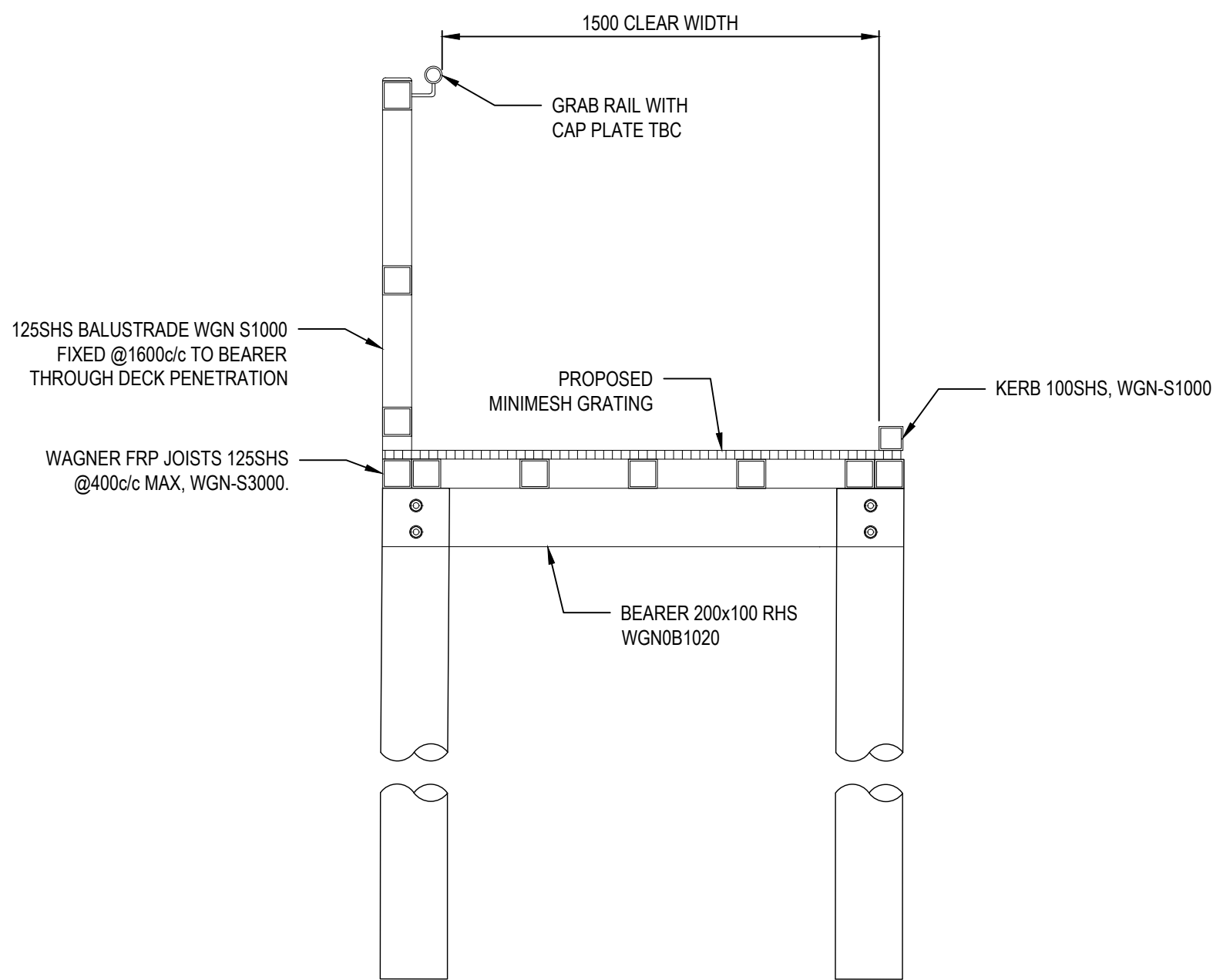
JETTY LONGITUDINAL SECTION - HAT

SCALE 1:100



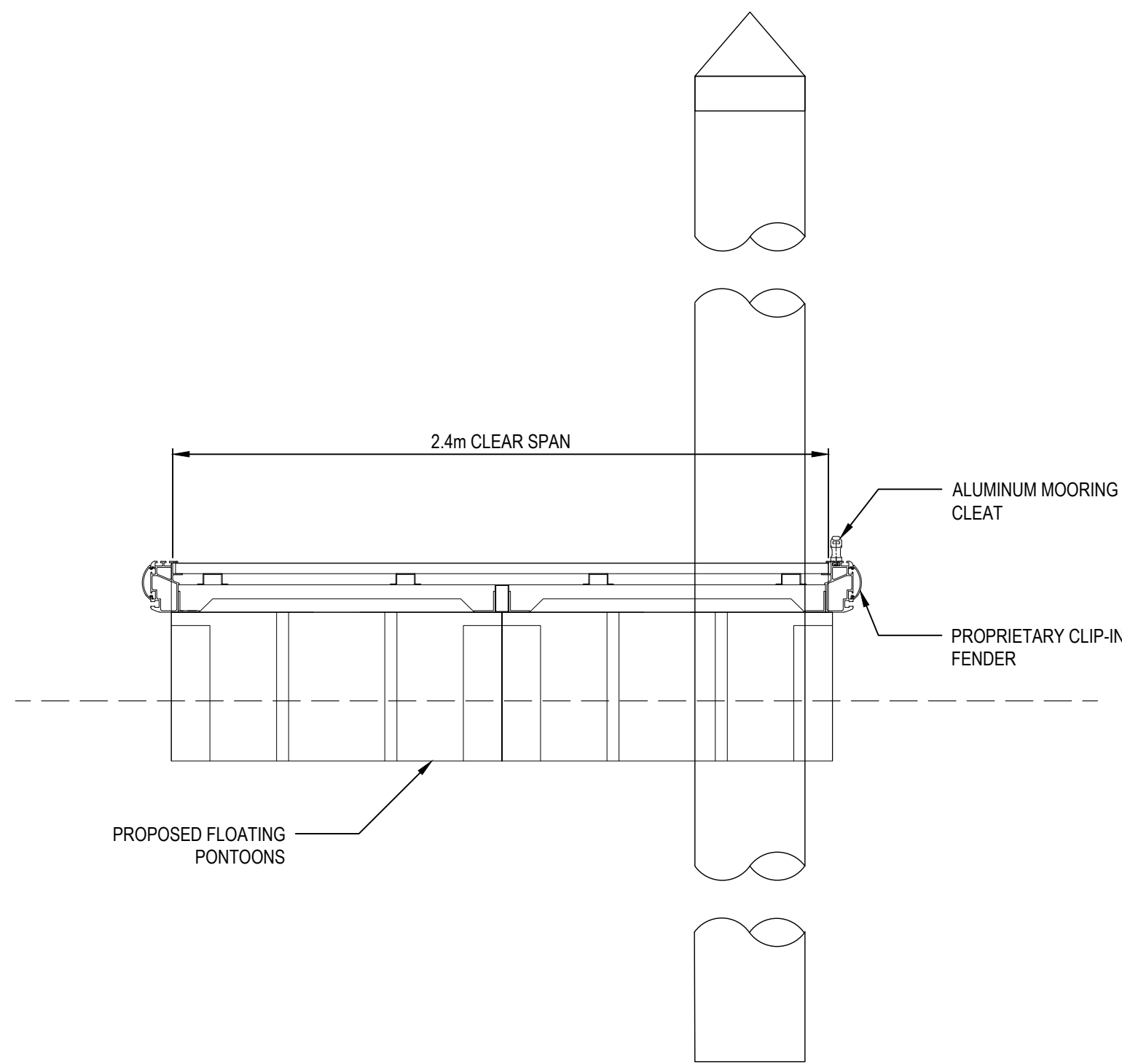
JETTY LONGITUDINAL SECTION - LAT

SCALE 1:100



TYPICAL JETTY SECTION

SCALE 1:20



TYPICAL PONTOON SECTION

SCALE 1:20

NOT FOR CONSTRUCTION



REVISION	AMENDMENTS	DATE	CKD	APP	SURVEYOR: AXIOM SPATIAL SURVEYORS	CLIENT:	SYDNEY OFFICE 83 - 89 Renwick Street, Redfern NSW 2016 Tel (02) 8396 6565	THIS DRAWING AND THE CONCEPTS CONTAINED THEREIN ARE THE PROPERTY OF MI ENGINEERS. NO UNAUTHORISED COPYING IS PERMITTED. NOTHING IS TO BE CONSTRUCTED BASED ON THIS DRAWING, OR PART OF THIS DRAWING, WITHOUT THE WRITTEN PERMISSION OF MI ENGINEERS. DRAWINGS TO BE READ IN CONJUNCTION WITH OTHER RELATED DESIGN DOCUMENTATION. FURTHERMORE, WHERE MIENGINEERS RELIES ON THE INFORMATION SUPPLIED BY OTHERS TO PRODUCE THE DESIGNS, WE ACCEPT NO LIABILITY FOR ERRORS, TO THE EXTENT THAT THE DESIGN HAS MADE RELIANCE ON THIS INFORMATION. MUST BE READ IN COLOUR	PROJECT : WATERWAYS & BOATING FACILITY IMPROVEMENTS YOORALLA BAY, CONJOLA PARK STAGE 1 - PROPOSED REPLACEMENT JETTY	DESIGNED: JJ	DRAWN: JM	SCALE: 1:20	SHEET SIZE: A1
B	CONCEPT PLAN SET FOR COMMUNITY CONSULTATION	10.02.23	TS	TS	DATE OF SURVEY: 10.11.2022	 PLAN REFERENCE	 WOLLONGONG OFFICE 49 Berry Street, Nowra NSW 2541 Tel (02) 4423 0566	MIENGINEERS.COM	DRAWING NAME: VALLEY ROAD REPLACEMENT JETTY DETAILS	DRAWING STATUS PRELIMINARY		DRAWING No. C021	
A	CONCEPT PLAN SET FOR REVIEW	30.11.22	RM	TS	ORIGIN: PM 106284					PROJECT No. DN220293		REVISION: B	
					HEIGHT OF DATUM: RL 2.337 AHD								
					HORIZONTAL DATUM: MGA1994								